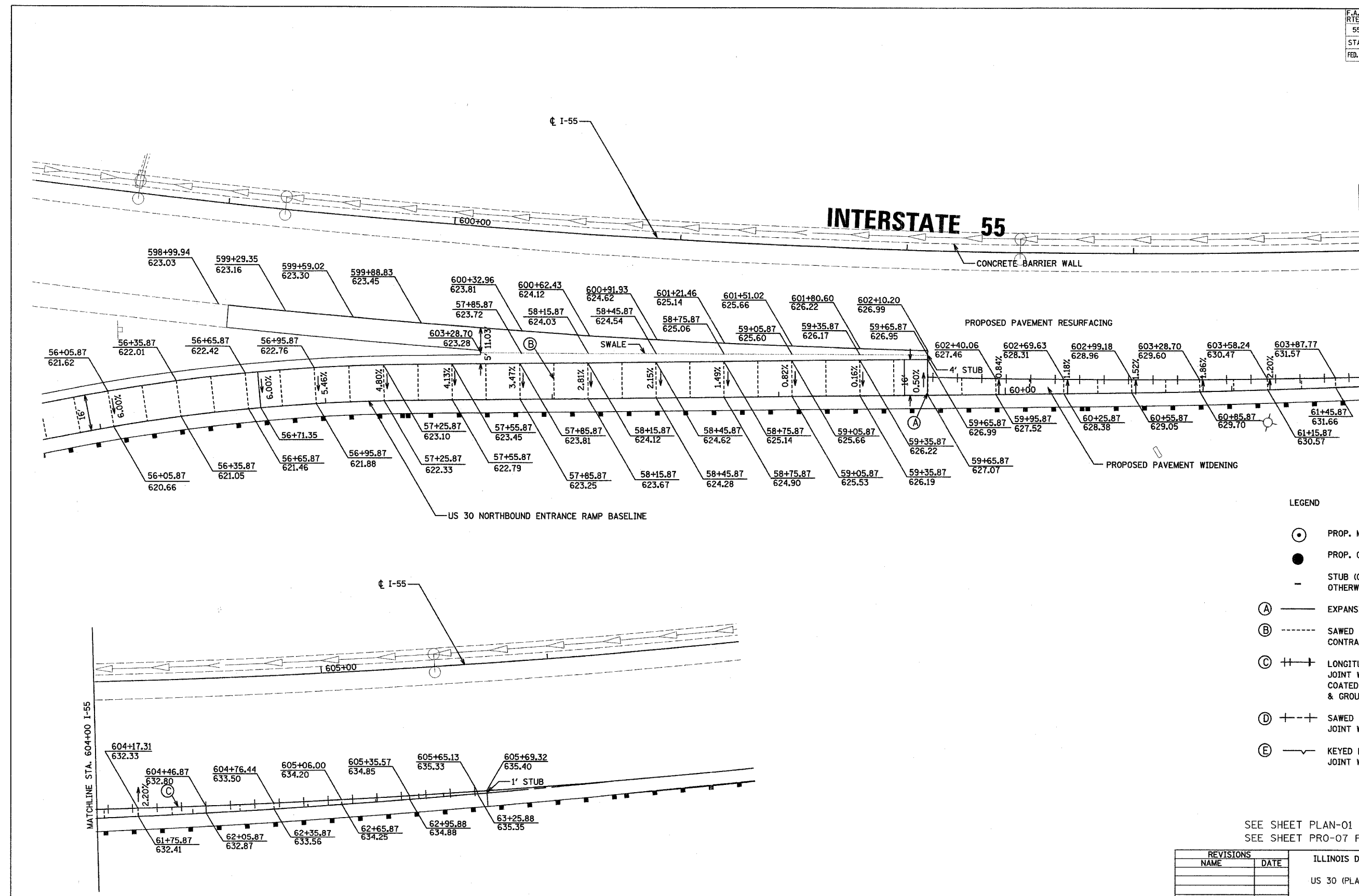
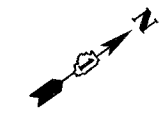


F.A.I. RTE.	SECTION	COUNTY	TOTAL SHEETS	SHEET NO.
55	99 (I&2) WRS-1	WILL	227	46
STA.		TO STA.		
FED. ROAD DIST. NO.	ILLINOIS	FED. AID PROJECT		
DET-02 OF 03				



- LEGEND
- PROP. MANHOLE
 - PROP. CATCH BASIN/INLET
 - STUB (0.6 m, UNLESS OTHERWISE NOTED)
 - (A) — EXPANSION JOINT (STANDARD 420001)
 - (B) - - - SAWED TRANSVERSE CONTRACTION JOINT
 - (C) + + + LONGITUDINAL CONSTRUCTION JOINT WITH NO. 25 TIE BARS EPOXY COATED DEFORMED TIE BARS (DRILL & GROUT)
 - (D) + - - SAWED LONGITUDINAL CONSTRUCTION JOINT WITH NO. 25 TIE BARS
 - (E) — KEYED LONGITUDINAL CONSTRUCTION JOINT WITHOUT TIE BARS

SEE SHEET PLAN-01 FOR PLAN VIEW.
SEE SHEET PRO-07 FOR RAMP PROFILE.

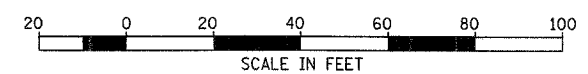
REVISIONS	
NAME	DATE

ILLINOIS DEPARTMENT OF TRANSPORTATION
FAI ROUTE 55
US 30 (PLAINFIELD ROAD) TO 143RD STREET

GORE DETAILS
US RTE 30 NB ENTRANCE RAMP

SCALE: 1" = 20'
DATE: 02-23-07

DRAWN BY: SJV
CHECKED BY: DM



FINAL