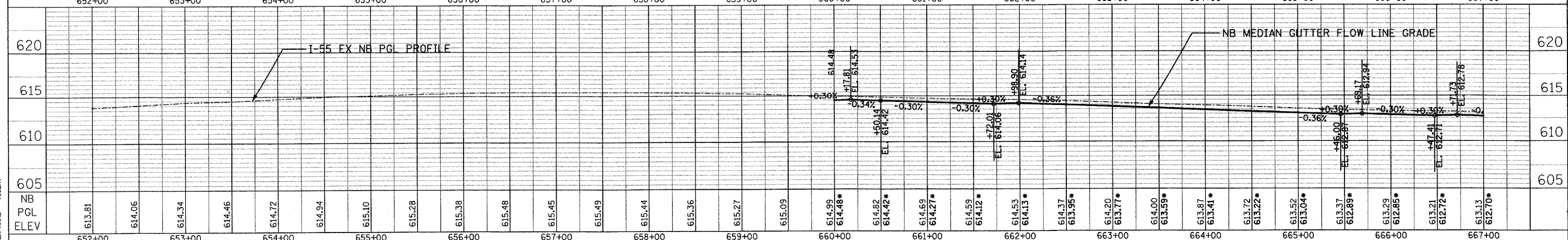
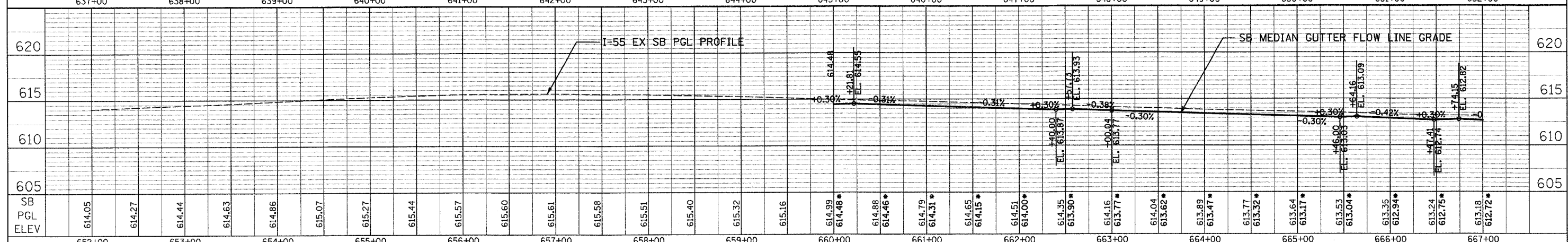
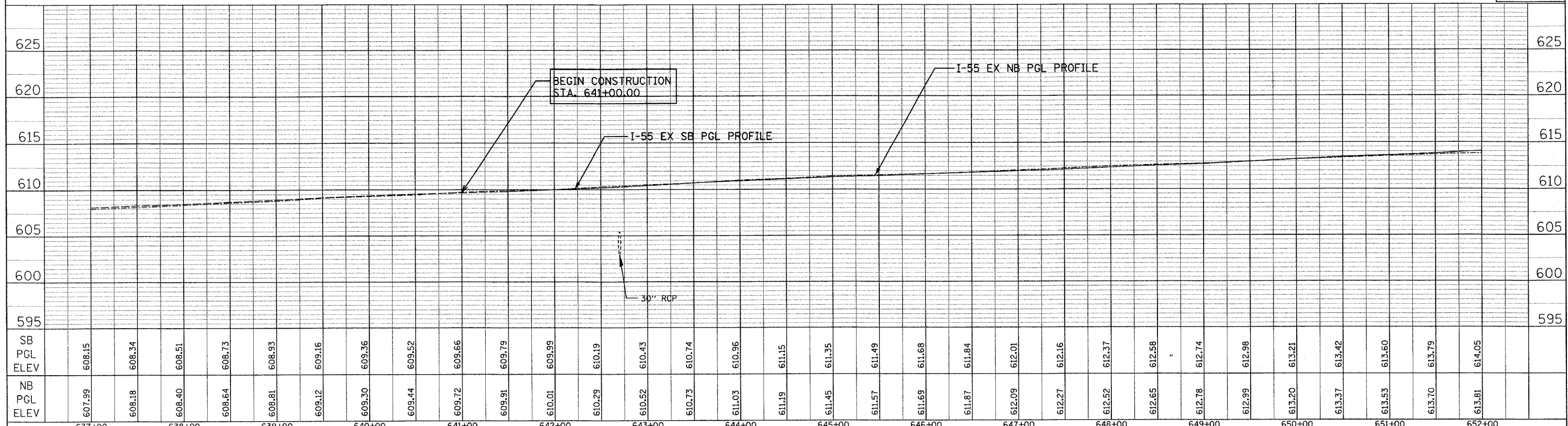


F.A.I. RTE.	SECTION	COUNTY	TOTAL SHEETS	SHEET NO.
55	99 (1&2) WRS-1	WILL	227	50
STA. 637+00		TO STA. 667+00		
FED. ROAD DIST. NO.		ILLINOIS FED. AID PROJECT		

PLAN	REVISED	BY	DATE
NOTE BOOK	PLOTTED		
NO.	FILE NAME		

PROFILE	REVISED	BY	DATE
NOTE BOOK	PLOTTED		
NO.	FILE NAME		

PLT DATE	2/21/2007
FILE NAME	62896
PLT SCALE	1"=50'
USER NAME	MSURR



• PROPOSED GUTTER FLOW LINE GRADE ELEVATION

SCALE: 1"=5' VERTICAL
1"=50' HORIZONTAL

FAI ROUTE 55
US 30 (PLAINFIELD) TO 143RD STREET

ROADWAY PROFILES FINAL