






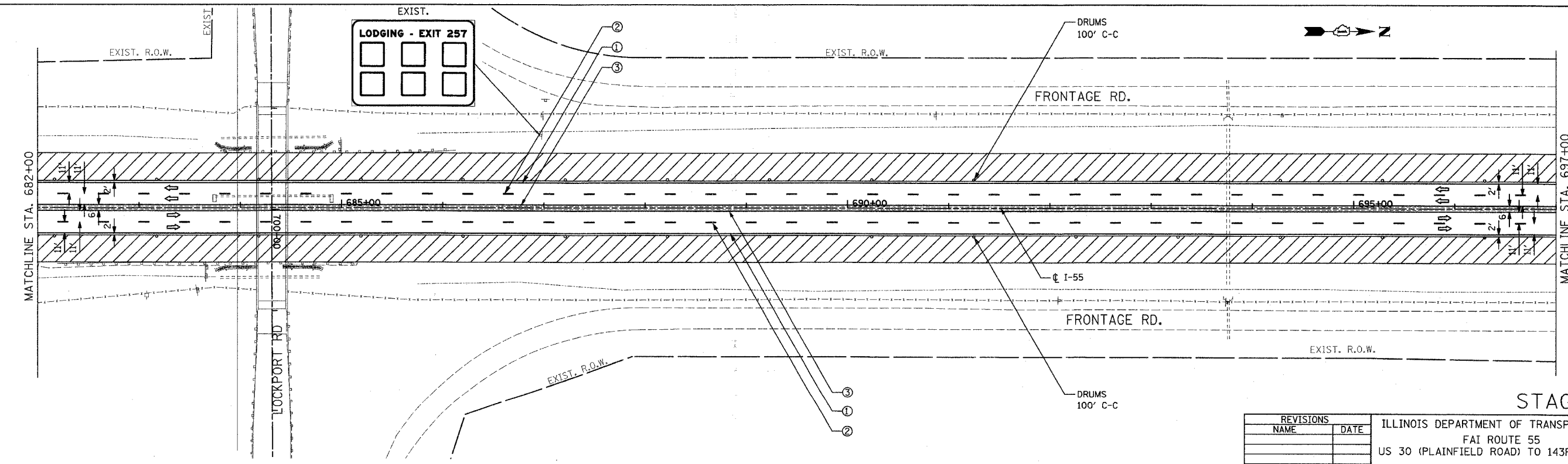
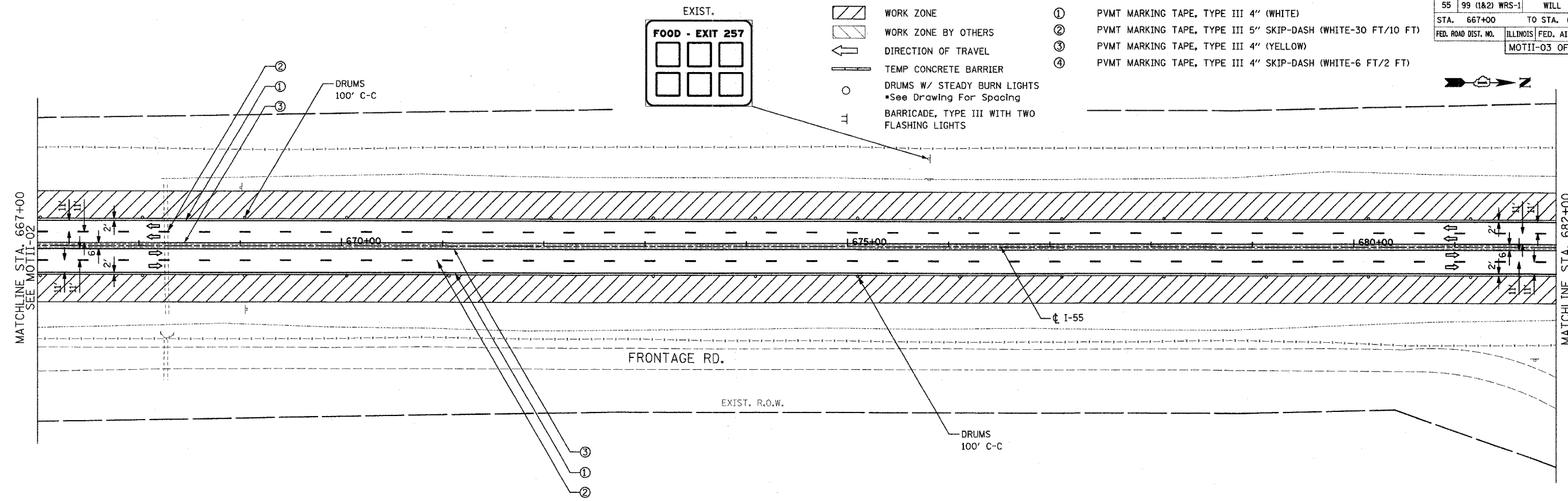


F.A.I. RTE.	SECTION	COUNTY	TOTAL SHEETS	SHEET NO.
55	99 (I&2) WRS-1	WILL	227	68
STA. 667+00		TO STA. 697+00		
FED. ROAD DIST. NO.		ILLINOIS FED. AID PROJECT		
		MOTII-03 OF 06		

LEGEND

-  WORK ZONE
  -  WORK ZONE BY OTHERS
  -  DIRECTION OF TRAVEL
  -  TEMP CONCRETE BARRIER
  -  DRUMS W/ STEADY BURN LIGHTS  
•See Drawing For Spacing
  -  BARRICADE, TYPE III WITH TWO FLASHING LIGHTS
- ① PVMT MARKING TAPE, TYPE III 4" (WHITE)
  - ② PVMT MARKING TAPE, TYPE III 5" SKIP-DASH (WHITE-30 FT/10 FT)
  - ③ PVMT MARKING TAPE, TYPE III 4" (YELLOW)
  - ④ PVMT MARKING TAPE, TYPE III 4" SKIP-DASH (WHITE-6 FT/2 FT)



REVISIONS	
NAME	DATE

ILLINOIS DEPARTMENT OF TRANSPORTATION  
 FAI ROUTE 55  
 US 30 (PLAINFIELD ROAD) TO 143RD STREET  
 SUGGESTED STAGES OF CONSTRUCTION  
 AND TRAFFIC CONTROL

SCALE: 1" = 50'  
 DATE: 02-23-07

DRAWN BY: TJR  
 CHECKED BY: DM

STAGE II

FINAL