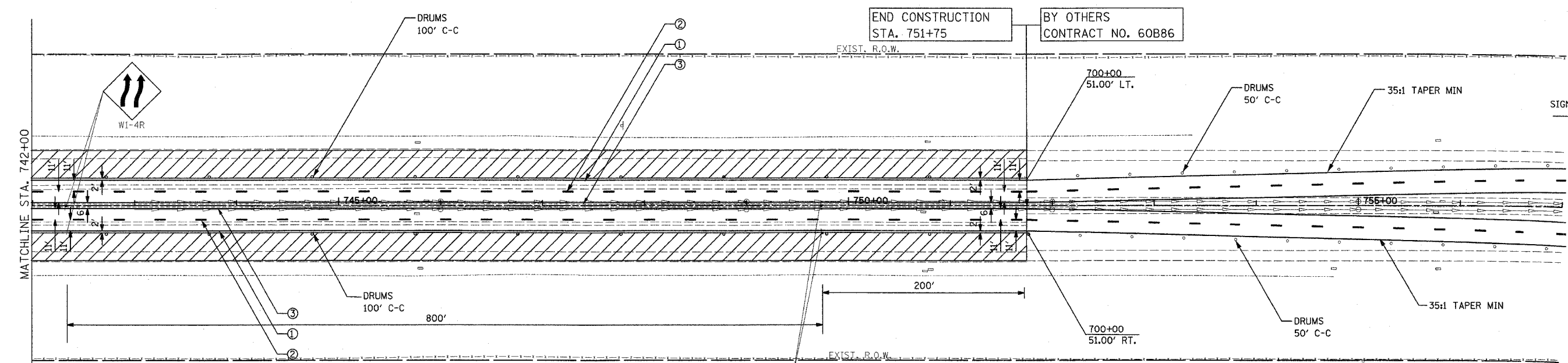
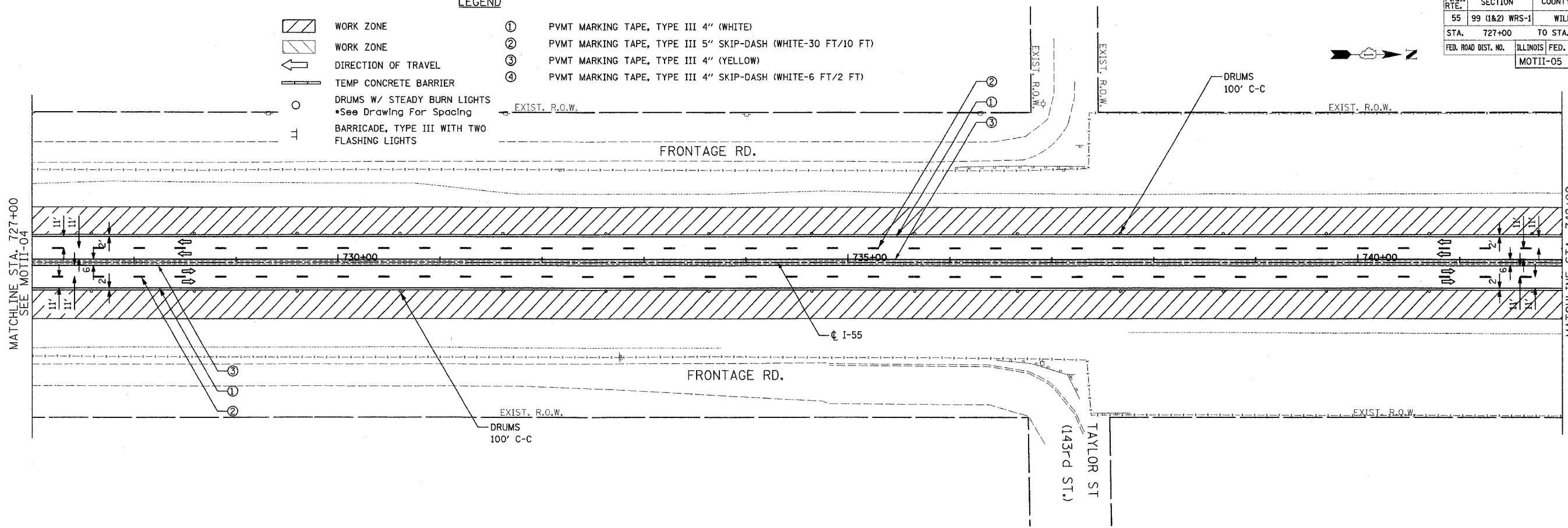
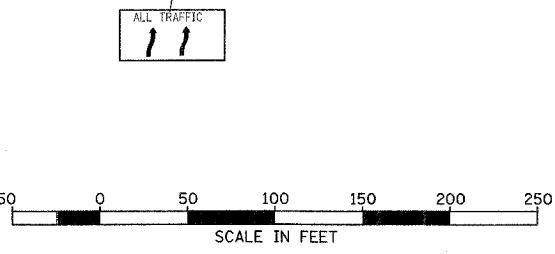


F.A.I. RTE.	SECTION	COUNTY	TOTAL SHEETS	SHEET NO.
55	99 (I&2) WRS-1	WILL	227	70
STA.	727+00	TO STA.	757+00	
FED. ROAD DIST. NO.	ILLINOIS	FED. AID PROJECT	MOTII-05 OF 06	

- LEGEND**
- WORK ZONE
  - DIRECTION OF TRAVEL
  - TEMP CONCRETE BARRIER
  - DRUMS W/ STEADY BURN LIGHTS
  - BARRICADE, TYPE III WITH TWO FLASHING LIGHTS
  - ① PVMT MARKING TAPE, TYPE III 4" (WHITE)
  - ② PVMT MARKING TAPE, TYPE III 5" SKIP-DASH (WHITE-30 FT/10 FT)
  - ③ PVMT MARKING TAPE, TYPE III 4" (YELLOW)
  - ④ PVMT MARKING TAPE, TYPE III 4" SKIP-DASH (WHITE-6 FT/2 FT)



**NOTE:**  
 THE STAGING AND TRAFFIC CONTROL SHOWN ON THE PLANS NEAR THE PROJECT LIMIT WITH CONTRACT 60B86 IS BASED ON THAT CONTRACT BEING IN CONSTRUCTION AT THE SAME TIME AS THIS CONTRACT. ADJUSTMENTS TO THE STAGING AND TRAFFIC CONTROL SHOWN MAY BE REQUIRED. THE CONTRACTOR SHALL COORDINATE CONSTRUCTION STAGING AND TRAFFIC CONTROL WORK WITH ADJOINING OR OVERLAPPING CONTRACTS, INCLUDING BARRICADE PLACEMENT NECESSARY TO PROVIDE A UNIFORM TRAFFIC PATTERN IN ACCORDANCE WITH THE STANDARDS AND DETAILS IN THE PLANS AND AS DIRECTED BY THE ENGINEER. THE COST OF ANY ADDITIONAL TRAFFIC CONTROL AND/OR TEMPORARY CONSTRUCTION ITEMS REQUIRED FOR SUCH COORDINATION WILL NOT BE PAID FOR SEPARATELY BUT SHALL BE INCLUDED IN THE CONTRACT UNIT PRICE FOR "TRAFFIC CONTROL AND PROTECTION (EXPRESSWAYS)."



REVISIONS	
NAME	DATE

ILLINOIS DEPARTMENT OF TRANSPORTATION  
 FAI ROUTE 55  
 US 30 (PLAINFIELD ROAD) TO 143RD STREET  
 SUGGESTED STAGES OF CONSTRUCTION AND TRAFFIC CONTROL  
 SCALE: 1" = 50'  
 DATE: 02-23-07  
 DRAWN BY: TJR  
 CHECKED BY: DM

STAGE II

FINAL