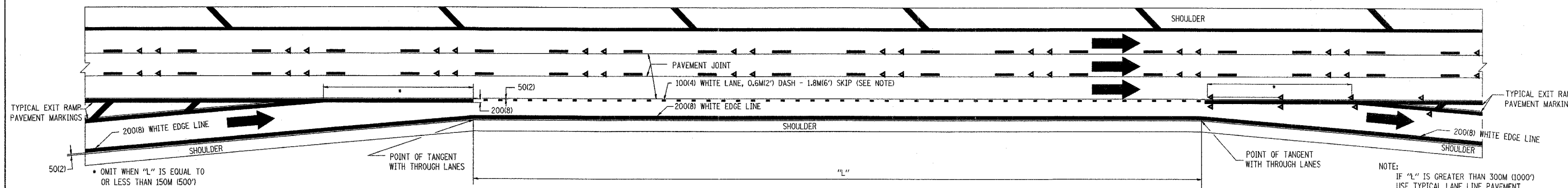
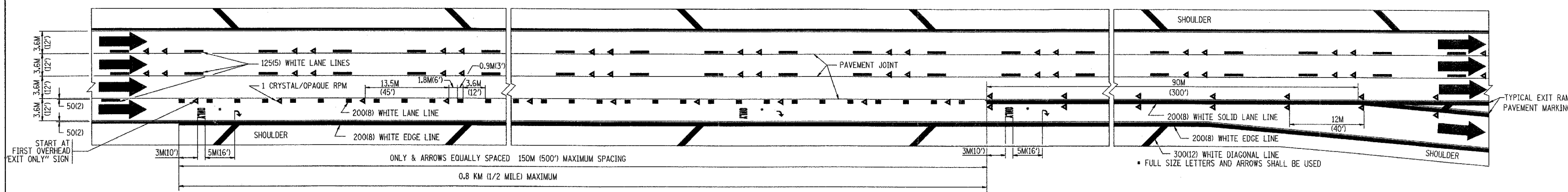


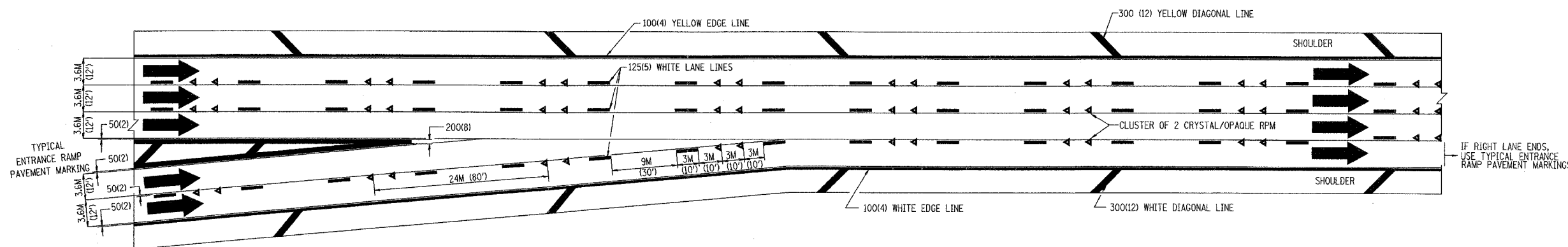
F.A. RTE.	SECTION	COUNTY	TOTAL SHEETS	SHEET NO.
55			227	135
STA.		TO STA.		
FED. ROAD DIST. NO.	ILLINOIS	FED. AID PROJECT		



TYPICAL ENTRANCE/EXIT RAMP COMBINATION PAVEMENT MARKINGS



TYPICAL EXIT ONLY LANE PAVEMENT MARKINGS



TYPICAL TWO LANE ENTRANCE RAMP PAVEMENT MARKINGS

REVISIONS	
NAME	DATE
DWS	1/90
DWS	5/91

ILLINOIS DEPARTMENT OF TRANSPORTATION

MULTI-LANE FREEWAY
PAVEMENT MARKING
DETAILS

SCALE: NONE
DATE: 3/1/2006

DRAWN BY C.A.D.D.

CHECKED BY

TC12 SHEET 2 OF 2

REVISION DATE: 02/28/06

PLOT DATE = 3/1/2006
FILE NAME = K:\Users\cadd\1\2\12.dgn
PLOT SCALE = 3/8" = 1'-0"
USER NAME = cadd