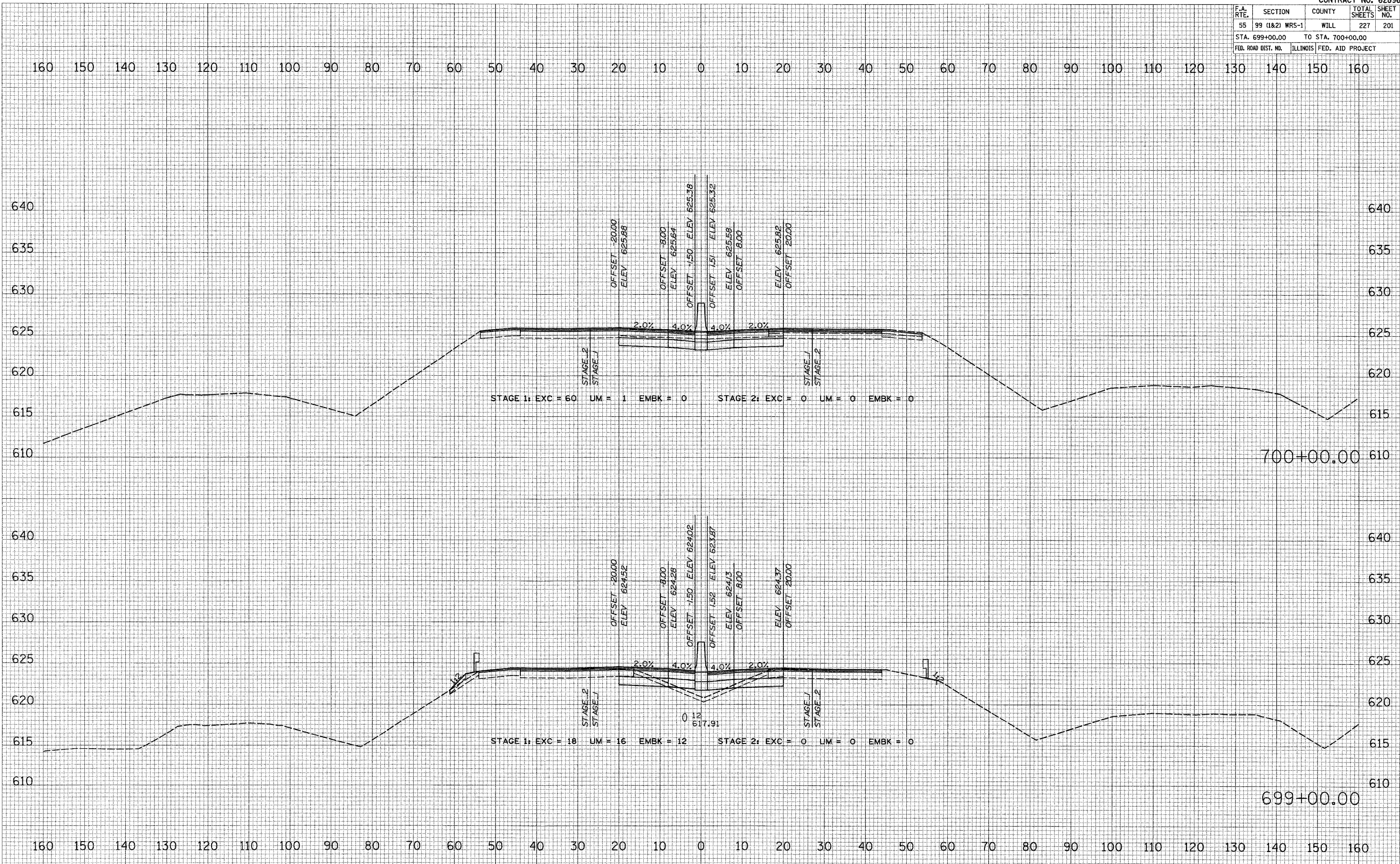


CONTRACT NO. 62896				
F.A. RTE.	SECTION	COUNTY	TOTAL SHEETS	SHEET NO.
55	99 (I&2) WRS-1	WILL	227	201
STA. 699+00.00		TO STA. 700+00.00		
FED. ROAD DIST. NO.		ILLINOIS FED. AID PROJECT		

FINAL SURVEY PLOTTED DATE: _____ BY: _____
 SURVEY PLOTTED DATE: _____ BY: _____
 NOTE BOOK NO.: _____ AREAS CHECKED: _____

ORIGINAL SURVEY PLOTTED DATE: _____ BY: _____
 SURVEY PLOTTED DATE: _____ BY: _____
 NOTE BOOK NO.: _____ AREAS CHECKED: _____

PLOT DATE = 2/10/97
 FILE NAME = 8111
 PLOT SCALE = 8"=100'
 USER NAME = BUSER



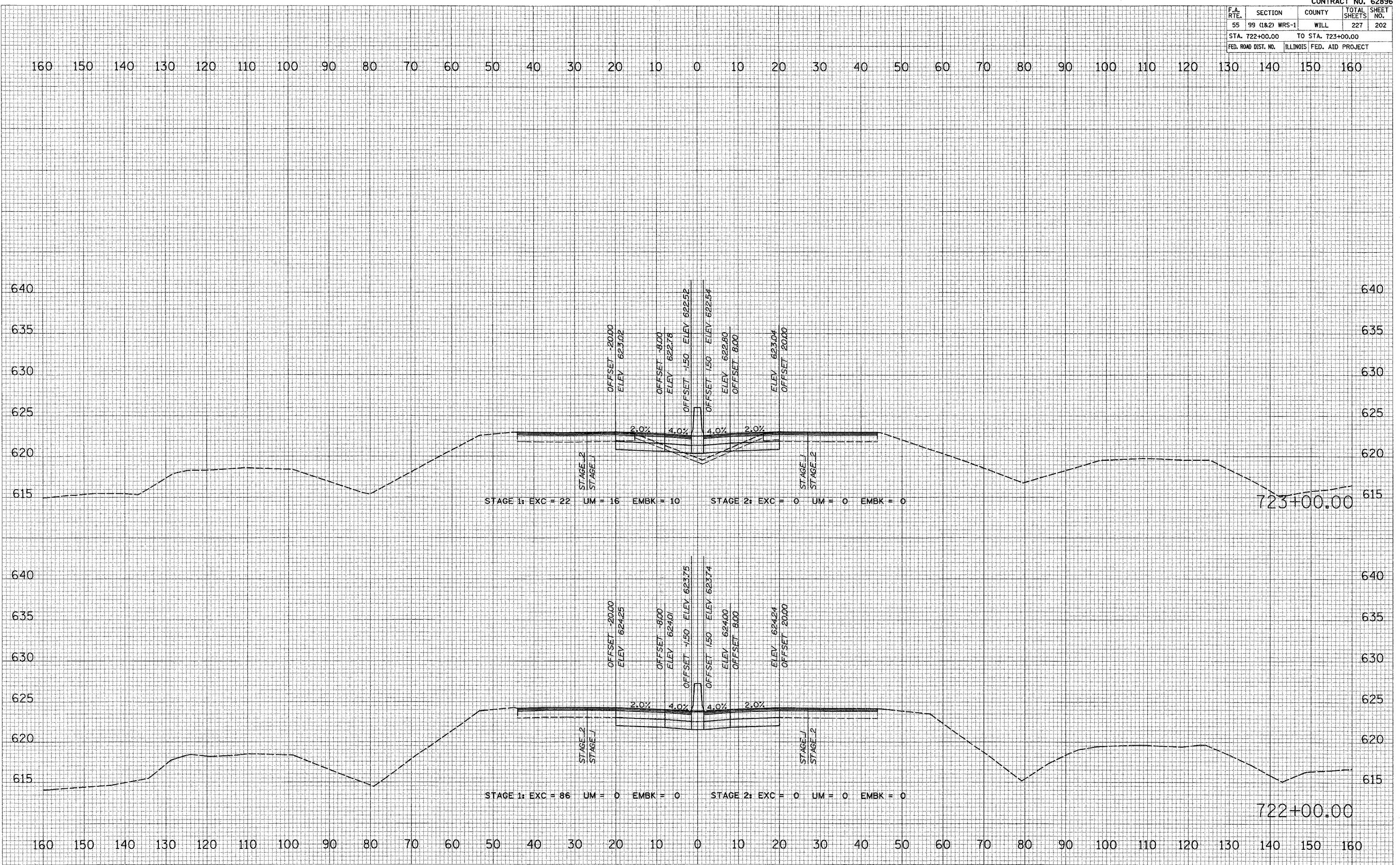
I-55 MAINLINE

CONTRACT NO. 62896				
F.A. RTE.	SECTION	COUNTY	TOTAL SHEETS	SHEET NO.
55	99 (1&2) WRS-1	WILL	227	202
STA. 722+00.00 TO STA. 723+00.00				
FED. ROAD DIST. NO.	ILLINOIS	FED. AID PROJECT		

DATE _____
 BY _____
 SURVEYED _____
 PLOTTED _____
 NOTE BOOK _____
 AREAS CHECKED _____

DATE _____
 BY _____
 SURVEYED _____
 PLOTTED _____
 NOTE BOOK _____
 AREAS CHECKED _____

DATE = 2/10/2007
 FILE NAME = 62896
 PLOT SCALE = 1"=40'
 USER NAME = JLSB



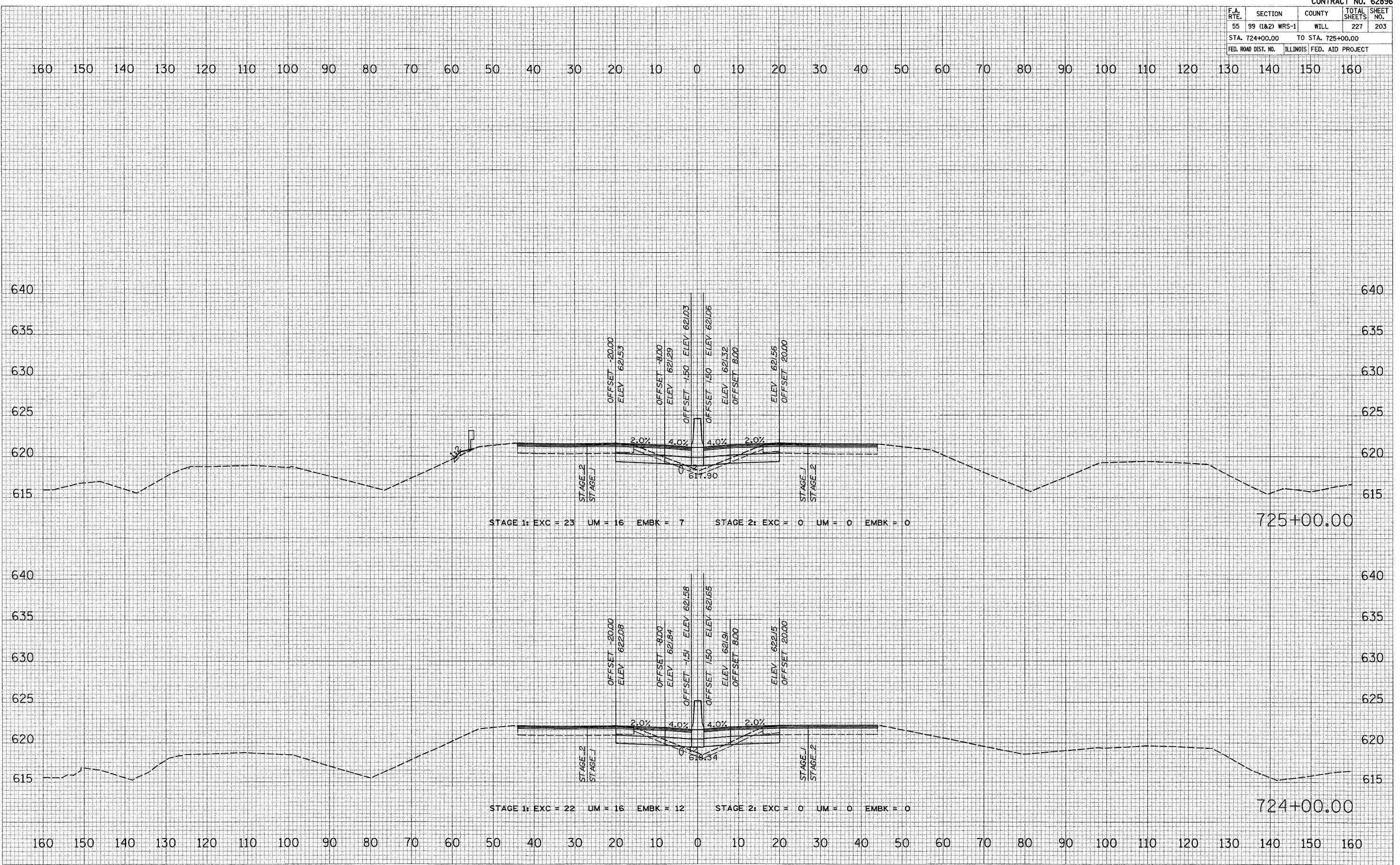
I-55 MAINLINE

CONTRACT NO. 62896				
F.A. RTE.	SECTION	COUNTY	TOTAL SHEETS	SHEET NO.
55	99 (1&2) WRS-1	WILL	227	203
STA. 724+00.00 TO STA. 725+00.00				
FED. ROAD DIST. NO. ILLINOIS FED. AID PROJECT				

DATE _____ BY _____
 SURVEYED _____
 PLOTTED _____
 NOTE BOOK _____
 AREAS CHECKED _____

DATE _____ BY _____
 SURVEYED _____
 PLOTTED _____
 NOTE BOOK _____
 AREAS CHECKED _____

PLOT DATE = 2/15/2007
 FILE NAME = 62896
 PLOT SCALE = 1"=40'
 USER NAME = 62896



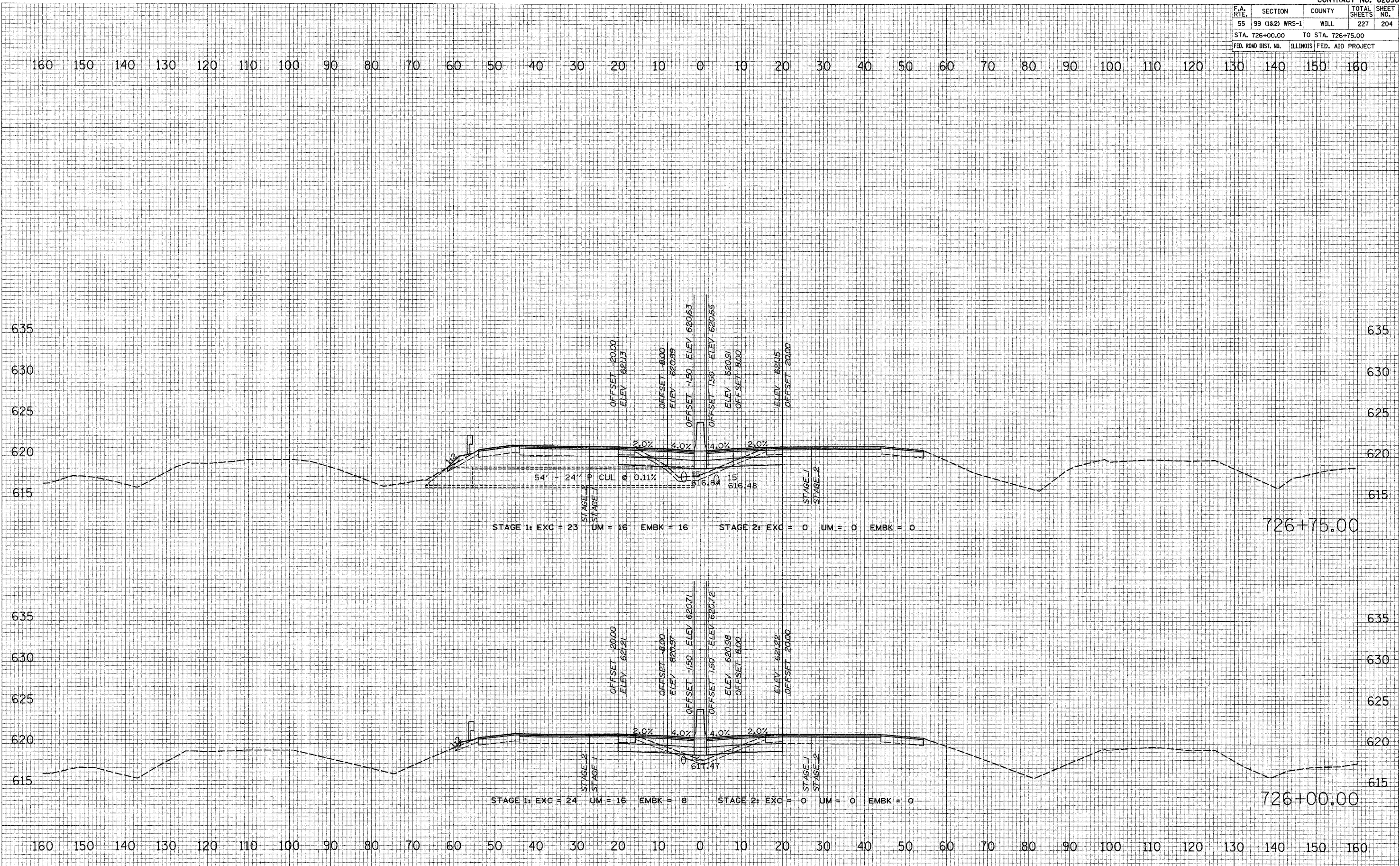
I-55 MAINLINE

CONTRACT NO. 62896				
F.A. RTE.	SECTION	COUNTY	TOTAL SHEETS	SHEET NO.
55	99 (1&2) WRS-1	WILL	227	204
STA. 726+00.00		TO STA. 726+75.00		
FED. ROAD DIST. NO.		ILLINOIS FED. AID PROJECT		

BY: _____ DATE: _____
 SURVEYED: _____
 PLOTTED: _____
 NOTE BOOK: _____
 AREAS CHECKED: _____
 NO. _____

BY: _____ DATE: _____
 SURVEYED: _____
 PLOTTED: _____
 NOTE BOOK: _____
 AREAS CHECKED: _____
 NO. _____

DATE = 2/18/08
 FILE NAME = #FILEL
 PLOT SCALE = #SCALE
 USER NAME = #USER#



CONTRACT NO. 62896				
F.A. RTE.	SECTION	COUNTY	TOTAL SHEETS	SHEET NO.
55	99 (1&2) WRS-1	WILL	227	205
STA. 727+00.00		TO STA. 728+00.00		
FED. ROAD DIST. NO. ILLINOIS FED. AID PROJECT				

DATE _____ BY _____

FINAL SURVEY _____ SURVEYED _____

NOTE BOOK _____ PLOTTED _____

NO. _____ AREAS CHECKED _____

DATE _____ BY _____

ORIGINAL SURVEY _____ SURVEYED _____

NOTE BOOK _____ PLOTTED _____

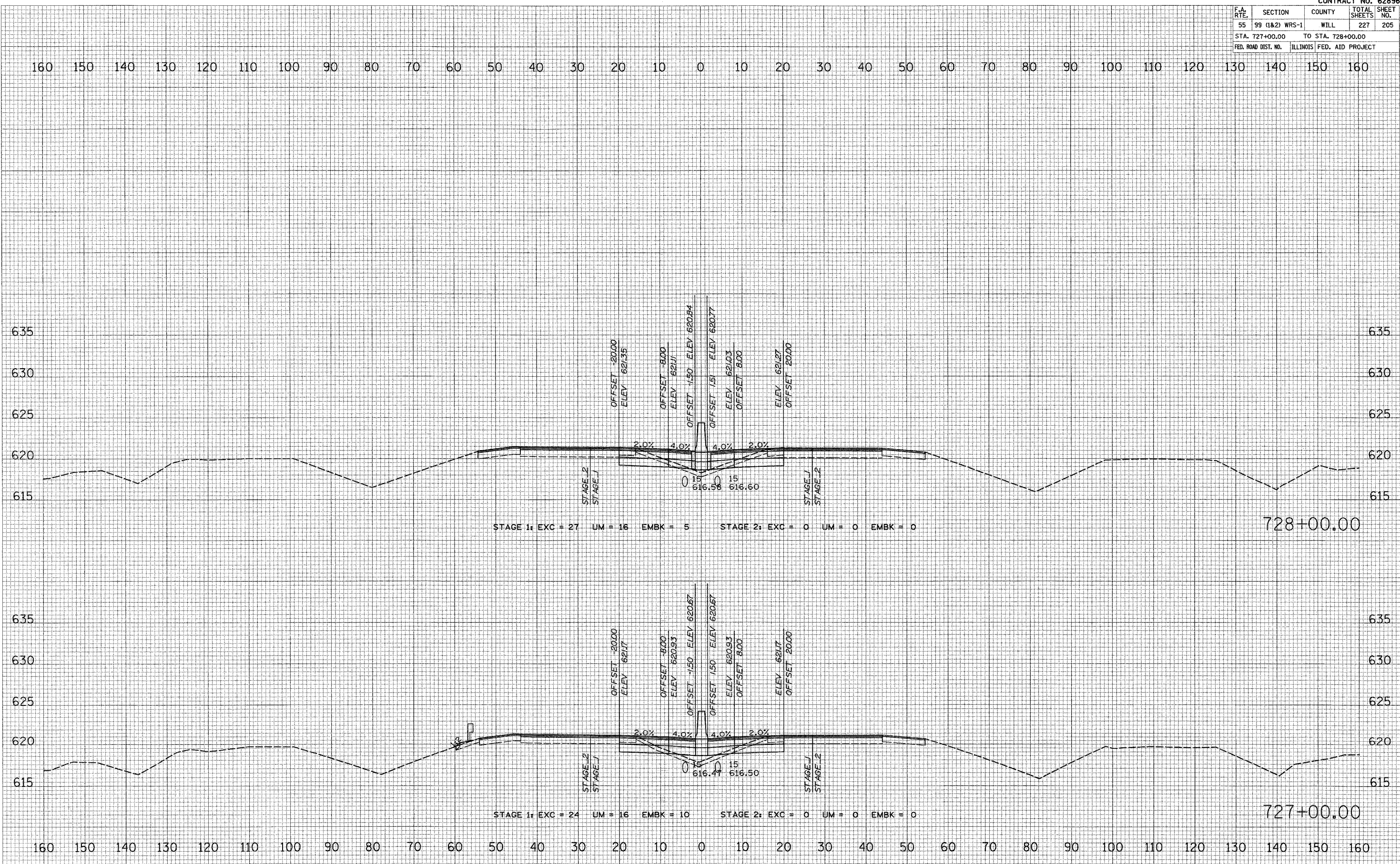
NO. _____ AREAS CHECKED _____

PLOT DATE = 2/15/07

FILE NAME = I-55

PLOT SCALE = 1"=40'

USER NAME = MUSER



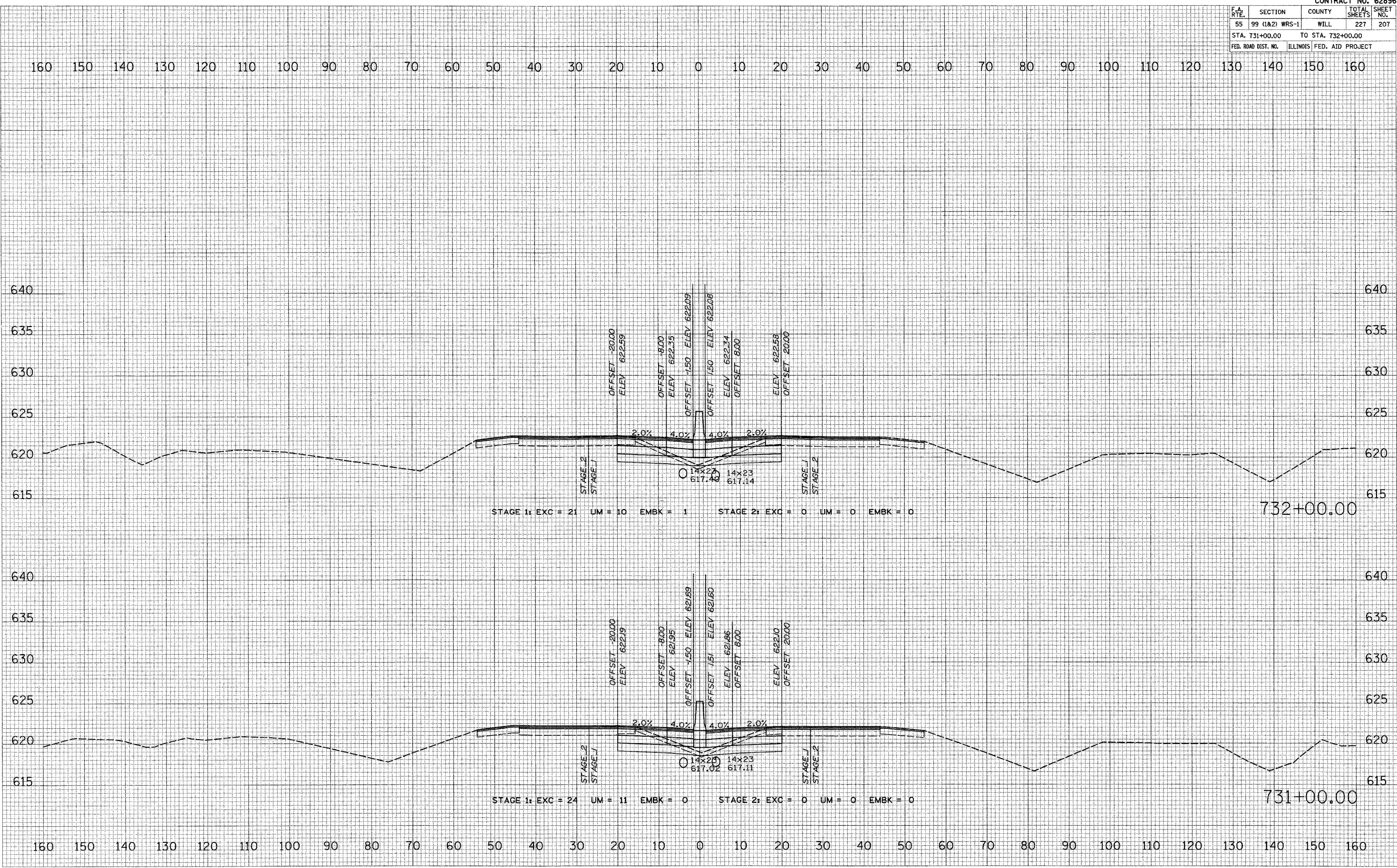
I-55 MAINLINE

CONTRACT NO. 62896				
F.A. RTE.	SECTION	COUNTY	TOTAL SHEETS	SHEET NO.
55	99 (1&2) WRS-1	WILL	227	207
STA. 731+00.00		TO STA. 732+00.00		
FED. ROAD DIST. NO.		ILLINOIS	FED. AID PROJECT	

FINAL SURVEY SURVEYED BY DATE
 PLOTTED BY DATE
 NOTE BOOK NO. _____
 AREAS CHECKED

ORIGINAL SURVEY SURVEYED BY DATE
 PLOTTED BY DATE
 NOTE BOOK NO. _____
 AREAS CHECKED

PLOT DATE = 2/15/2007
 FILE NAME = #FILE#
 PLOT SCALE = #SCALE#
 USER NAME = #USER#

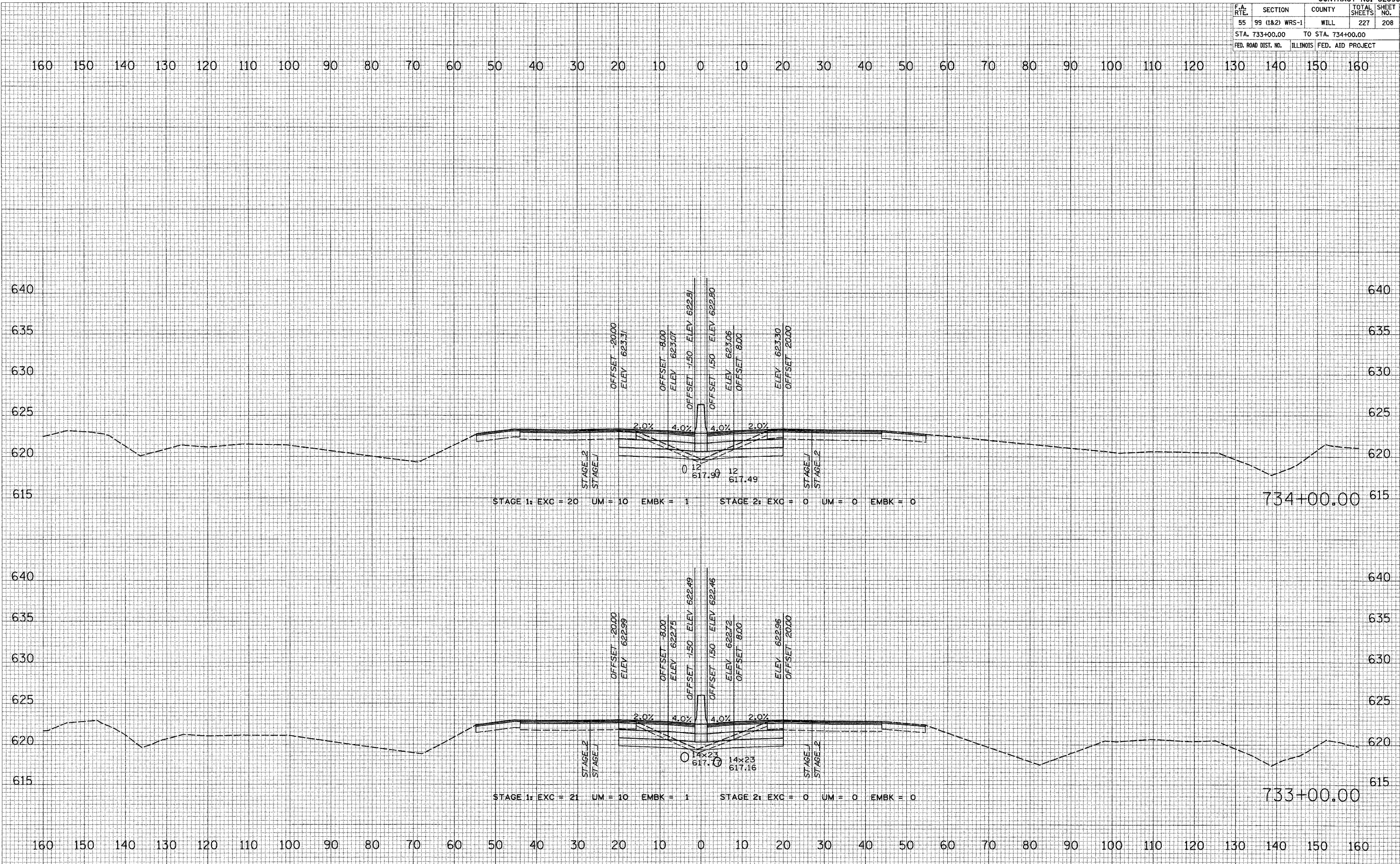


CONTRACT NO. 62896				
F.A. RTE.	SECTION	COUNTY	TOTAL SHEETS	SHEET NO.
55	99 (1&2) WRS-1	WILL	227	208
STA. 733+00.00		TO STA. 734+00.00		
FED. ROAD DIST. NO.		ILLINOIS FED. AID PROJECT		

DATE _____
 BY _____
 SURVEYED _____
 PLOTTED _____
 NOTE BOOK _____
 AREAS CHECKED _____

DATE _____
 BY _____
 SURVEYED _____
 PLOTTED _____
 NOTE BOOK _____
 AREAS CHECKED _____

DATE = 9/19/2007
 FILE NAME = #FILE#
 PLOT SCALE = #SCALE#
 USER NAME = #USER#



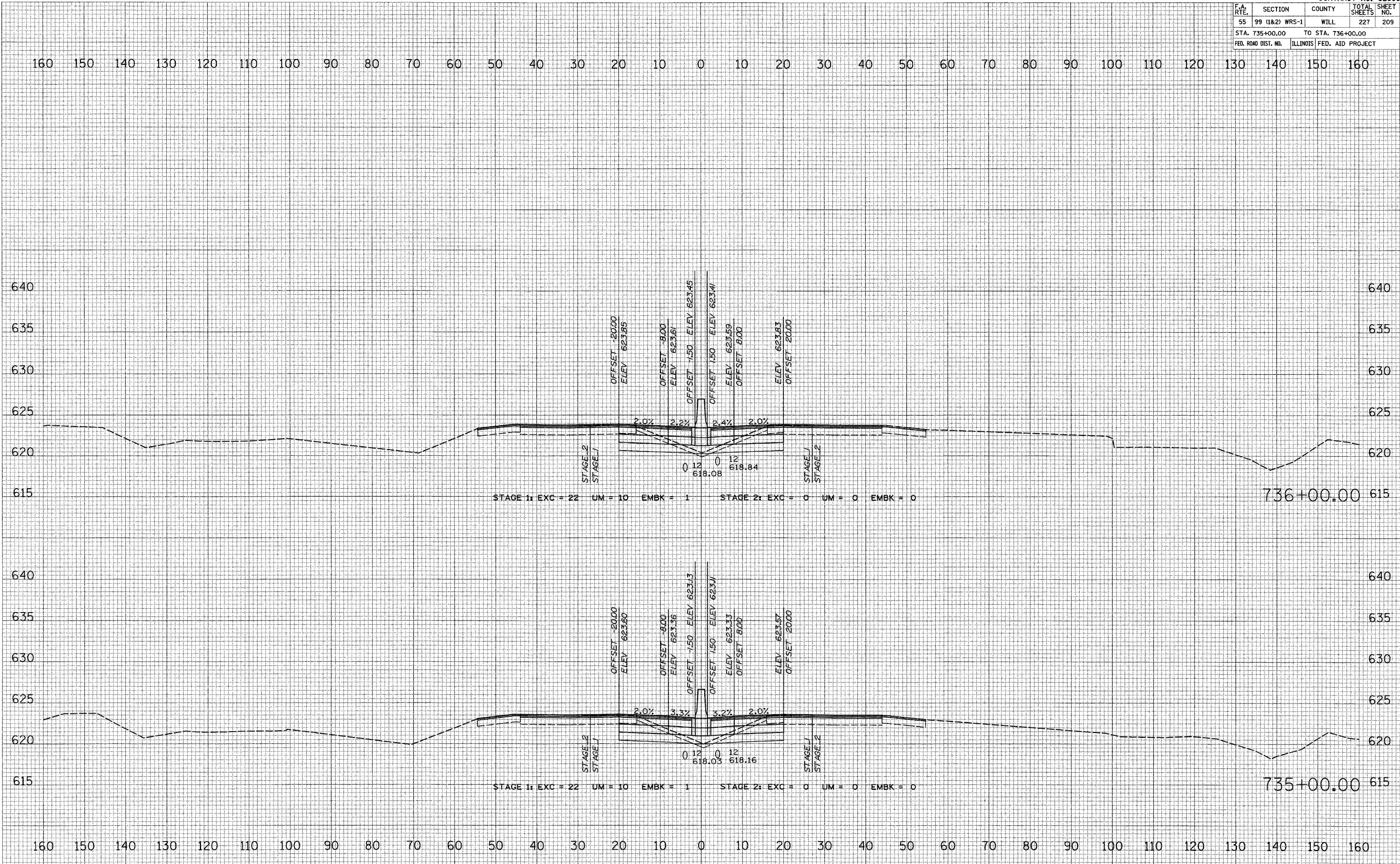
I-55 MAINLINE

F.A. RTEL.	SECTION	COUNTY	TOTAL SHEETS	SHEET NO.
55	99 (1&2) WRS-1	WILL	227	209
STA. 735+00.00 TO STA. 736+00.00				
FED. ROAD DIST. NO. ILLINOIS		FED. AID PROJECT		

DATE: _____
 BY: _____
 SURVEYED _____
 PLOTTED _____
 NOTE BOOK _____
 AREAS CHECKED _____
 NO. _____

DATE: _____
 BY: _____
 SURVEYED _____
 PLOTTED _____
 NOTE BOOK _____
 AREAS CHECKED _____
 NO. _____

DATE: _____
 BY: _____
 SURVEYED _____
 PLOTTED _____
 NOTE BOOK _____
 AREAS CHECKED _____
 NO. _____

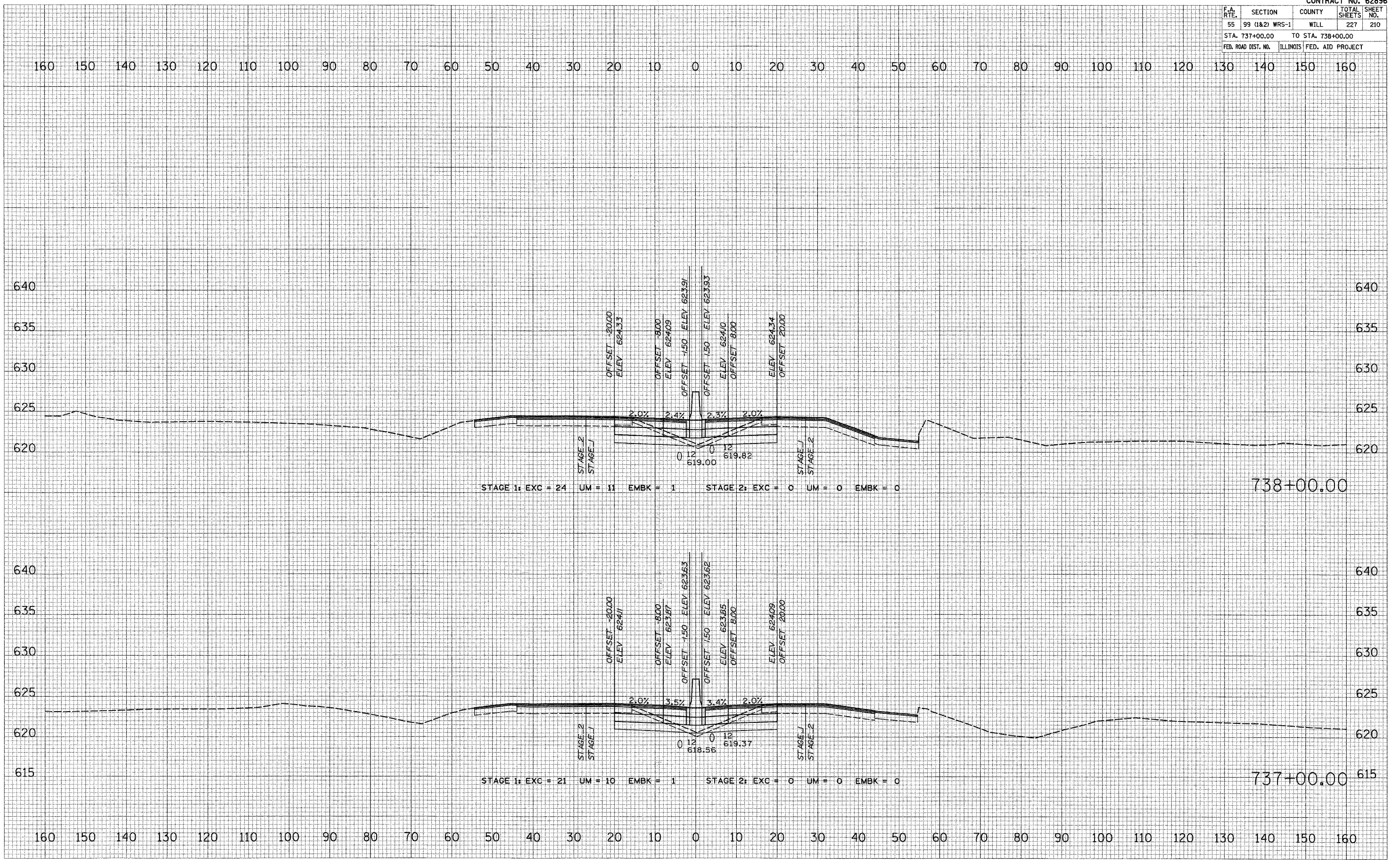


CONTRACT NO. 62896				
F.A. RTE.	SECTION	COUNTY	TOTAL SHEETS	SHEET NO.
55	99 (I&2) WRS-1	WILL	227	210
STA. 737+00.00		TO STA. 738+00.00		
FED. ROAD DIST. NO.	ILLINOIS FED. AID PROJECT			

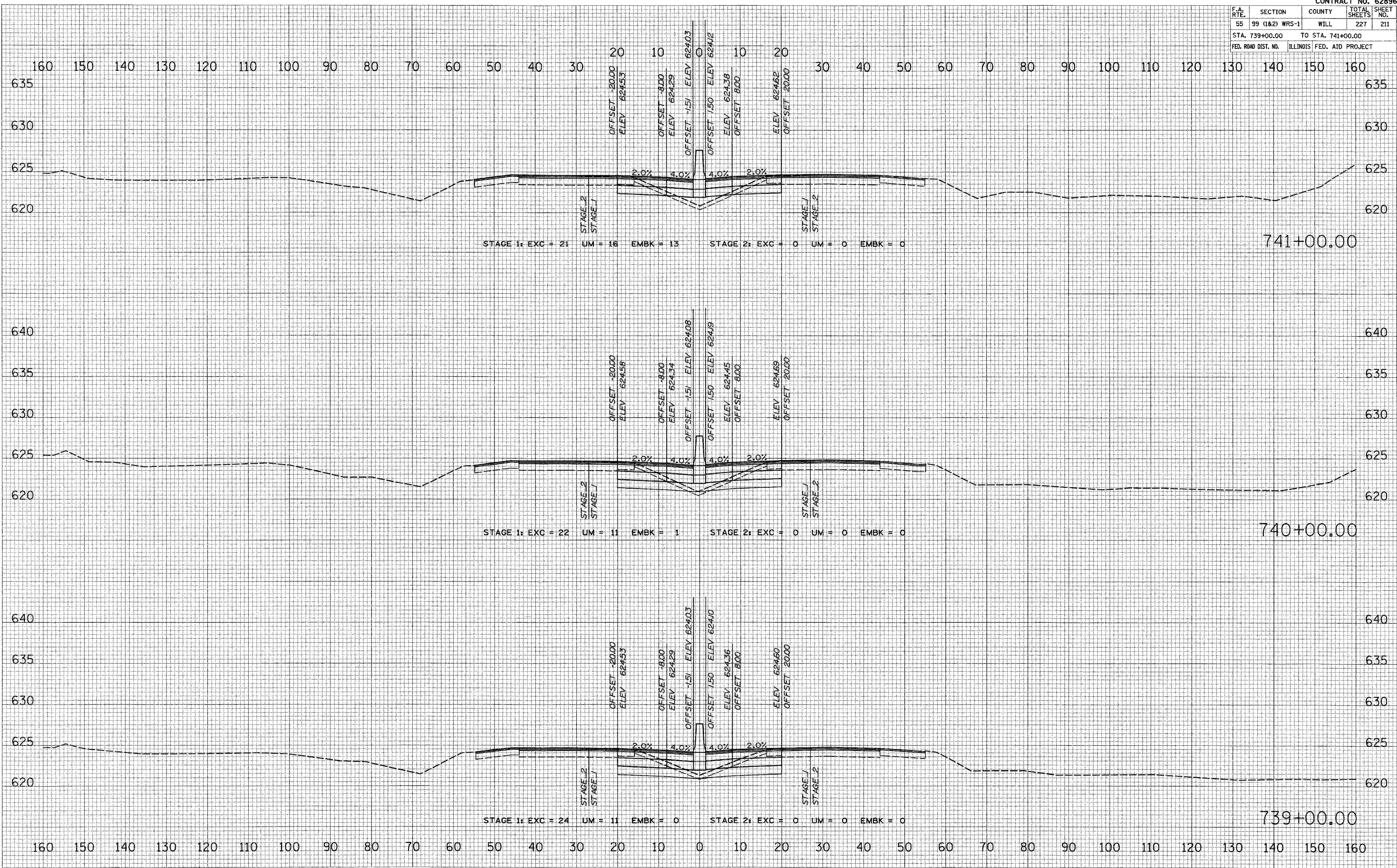
FINAL SURVEY PLOTTED TEMPLATE AREAS CHECKED
 BY: _____ DATE: _____

ORIGINAL SURVEY PLOTTED TEMPLATE AREAS CHECKED
 BY: _____ DATE: _____

PLOT DATE = 2/19/87
 PLOT SCALE = 1"=40'
 USER NAME = RUSBR



F.A. RTE.	SECTION	COUNTY	TOTAL SHEETS	SHEET NO.
55	99 (1&2) WRS-1	WILL	227	211
STA. 739+00.00 TO STA. 741+00.00				
FED. ROAD DIST. NO. ILLINOIS FED. AID PROJECT				

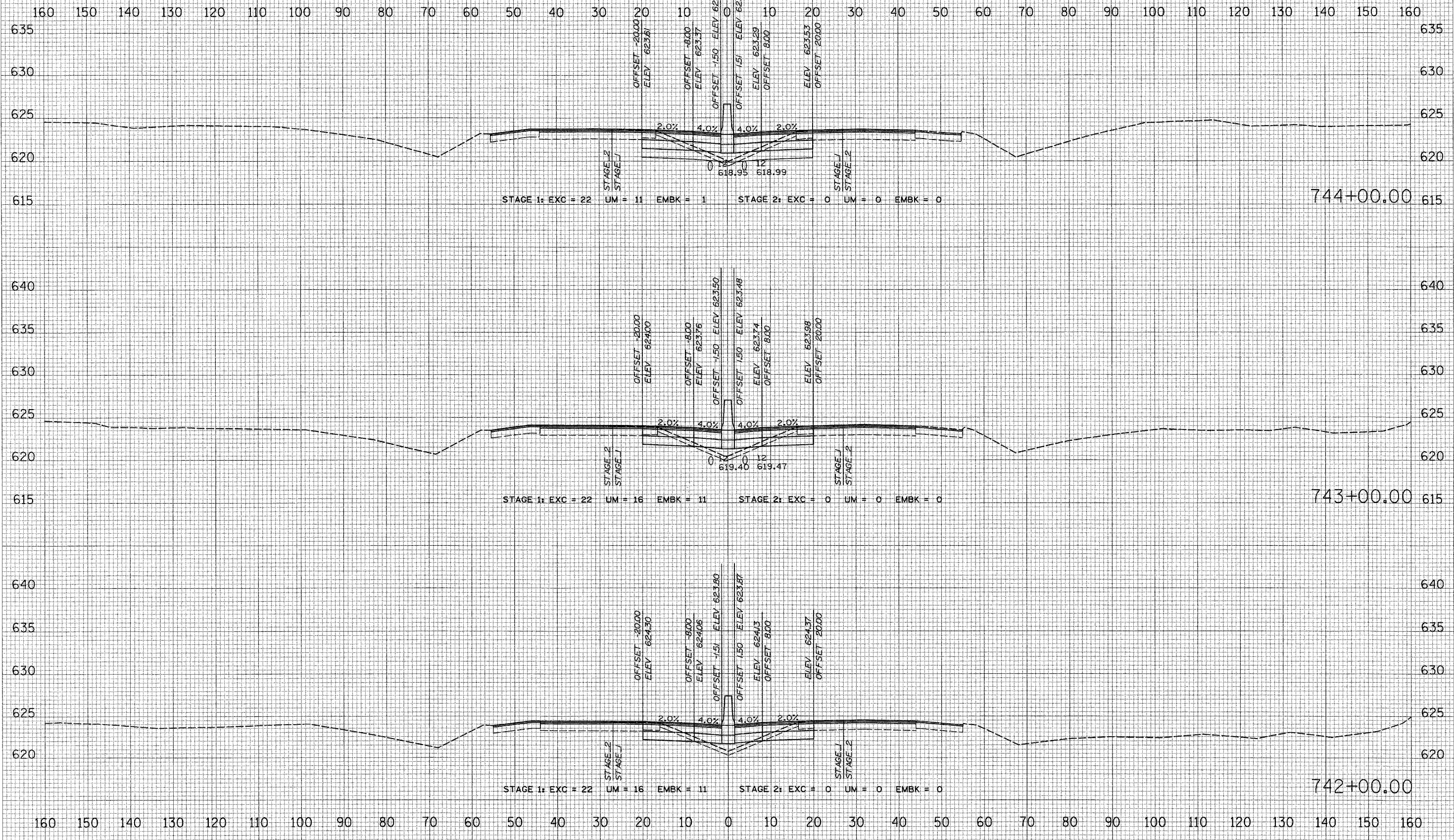


DATE _____ BY _____
 SURVEYED _____
 PLOTTED _____
 NOTE BOOK _____
 AREAS CHECKED _____
 NO. _____

DATE _____ BY _____
 SURVEYED _____
 PLOTTED _____
 NOTE BOOK _____
 AREAS CHECKED _____
 NO. _____

PLOT DATE = 2/15/2007
 FILE NAME = #11111
 PLOT SCALE = #SCALE
 USER NAME = #USER#

CONTRACT NO. 62896				
F.A. RTE.	SECTION	COUNTY	TOTAL SHEETS	SHEET NO.
55	99 (1&2) WRS-1	WILL	227	212
STA. 742+00.00		TO STA. 744+00.00		
FED. ROAD DIST. NO.		ILLINOIS FED. AID PROJECT		



DATE: _____ BY: _____
 ORIGINAL SURVEY: _____
 SURVEY PLOTTED: _____
 NOTE BOOK NO.: _____
 AREAS CHECKED: _____

DATE: _____ BY: _____
 ORIGINAL SURVEY: _____
 SURVEY PLOTTED: _____
 NOTE BOOK NO.: _____
 AREAS CHECKED: _____

DATE: _____ BY: _____
 ORIGINAL SURVEY: _____
 SURVEY PLOTTED: _____
 NOTE BOOK NO.: _____
 AREAS CHECKED: _____

CONTRACT NO. 62896				
F.A. RTE.	SECTION	COUNTY	TOTAL SHEETS	SHEET NO.
55	99 (1&2) WRS-1	WILL	227	213
STA. 745+00.00 TO STA. 746+00.00				
FED. ROAD DIST. NO. ILLINOIS FED. AID PROJECT				

DATE _____ BY _____

FINAL SURVEY PLOTTED _____

NOTE BOOK NO. _____

AREAS CHECKED _____

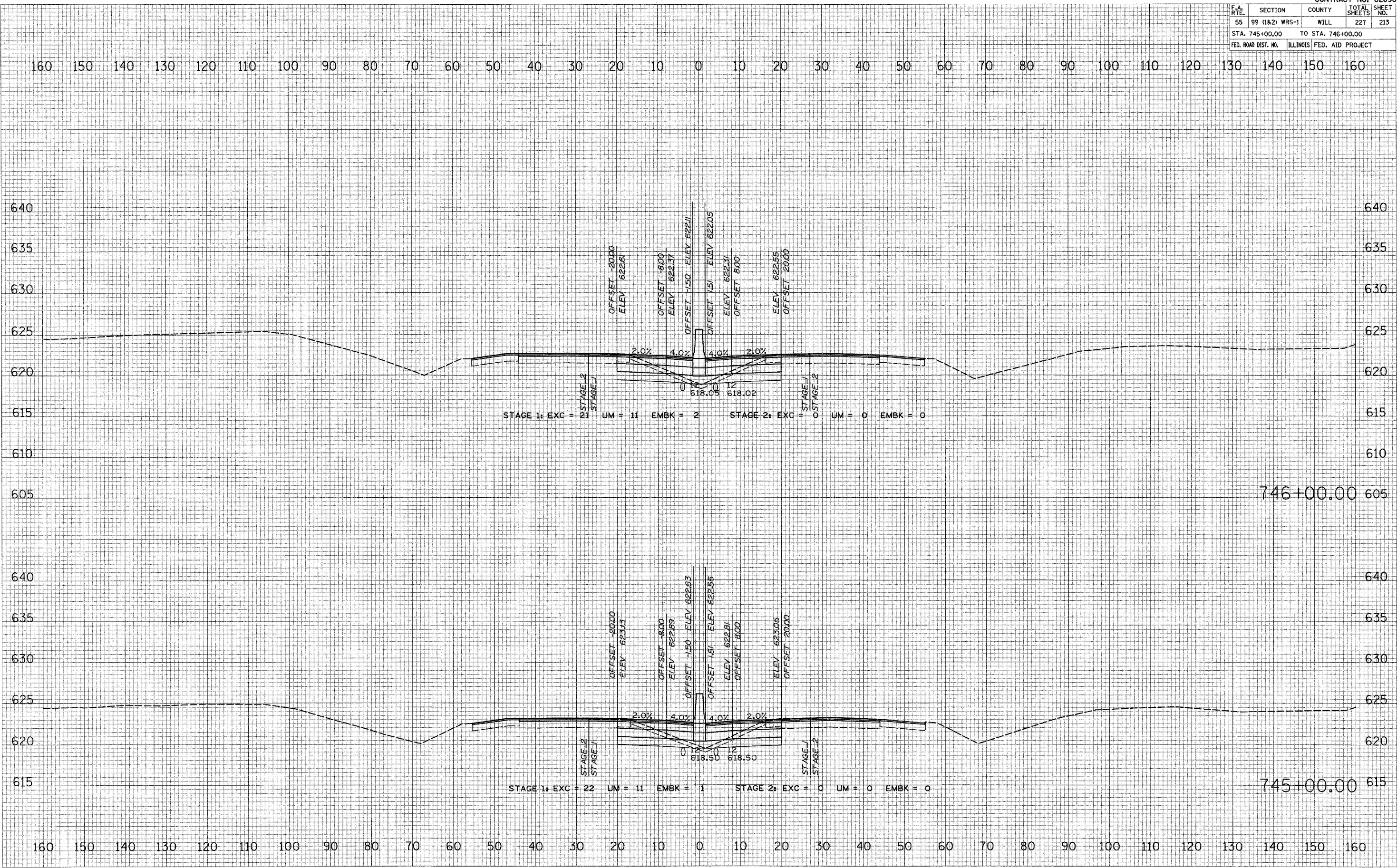
DATE _____ BY _____

ORIGINAL SURVEY PLOTTED _____

NOTE BOOK NO. _____

AREAS CHECKED _____

PLOT DATE = 2/15/07
 FILE NAME = #41E1
 PLOT SCALE = #SCALE
 USER NAME = #USER#

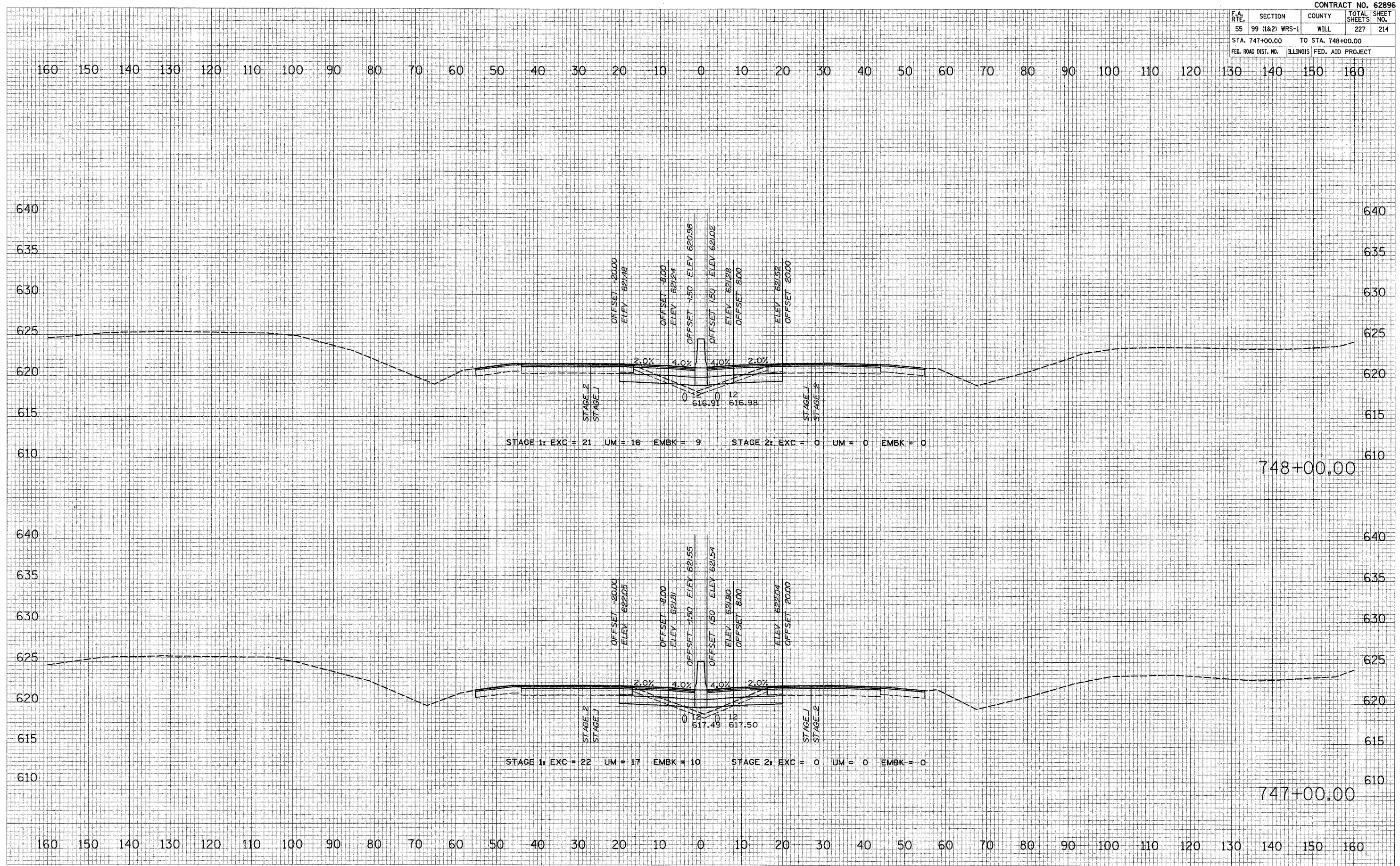


CONTRACT NO. 62896				
F.A. RTE.	SECTION	COUNTY	TOTAL SHEETS	SHEET NO.
55	99 (1&2) WRS-1	WILL	227	214
STA. 747+00.00 TO STA. 748+00.00				
FED. ROAD DIST. NO. ILLINOIS FED. AID PROJECT				

DATE: _____
 BY: _____
 FINISHED SURVEY: _____
 SURVEY: _____
 NOTE BOOK: _____
 AREAS: _____
 AREAS CHECKED: _____

DATE: _____
 BY: _____
 ORIGINAL SURVEY: _____
 SURVEY: _____
 NOTE BOOK: _____
 AREAS: _____
 AREAS CHECKED: _____

PLOT DATE = 2/19/2007
 FILE NAME = BFL1
 PLOT SCALE = 1/8"=1'-0"
 USER NAME = WISEN



748+00.00

747+00.00

CONTRACT NO. 62896				
F.A. RTE.	SECTION	COUNTY	TOTAL SHEETS	SHEET NO.
55	99 (I&2) WRS-1	WILL	227	215
STA. 749+00.00		TO STA. 750+00.00		
FED. ROAD DIST. NO.		ILLINOIS FED. AID PROJECT		

DATE _____ BY _____

FINAL SURVEY _____ SURVEYED _____

NOTE BOOK _____ PLOTTED _____

NO. _____ AREAS CHECKED _____

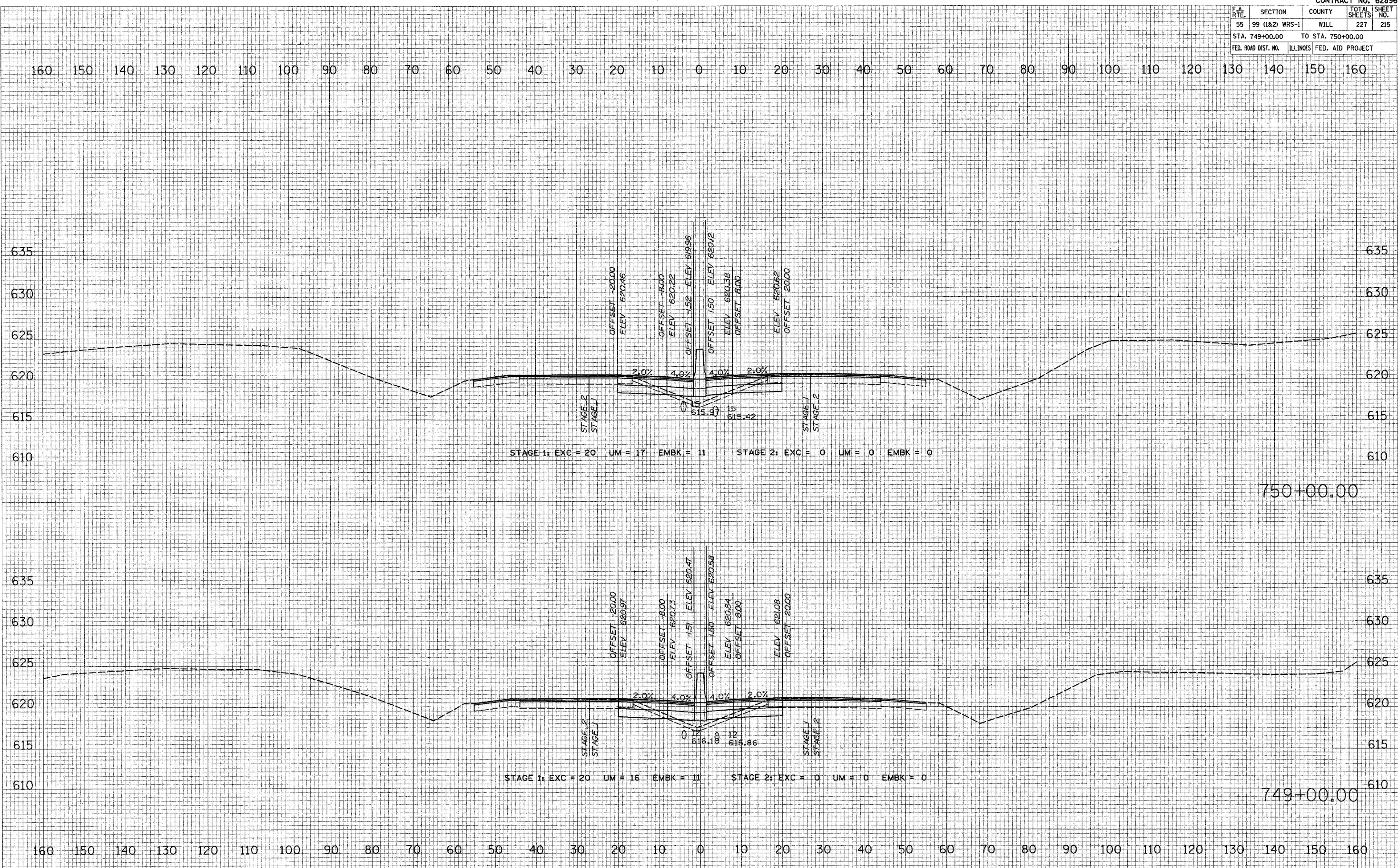
DATE _____ BY _____

ORIGINAL SURVEY _____ SURVEYED _____

NOTE BOOK _____ PLOTTED _____

NO. _____ AREAS CHECKED _____

PLOT DATE = 2/15/07
 FILE NAME = I-55
 PLOT SCALE = 1"=40'
 USER NAME = MUSER6



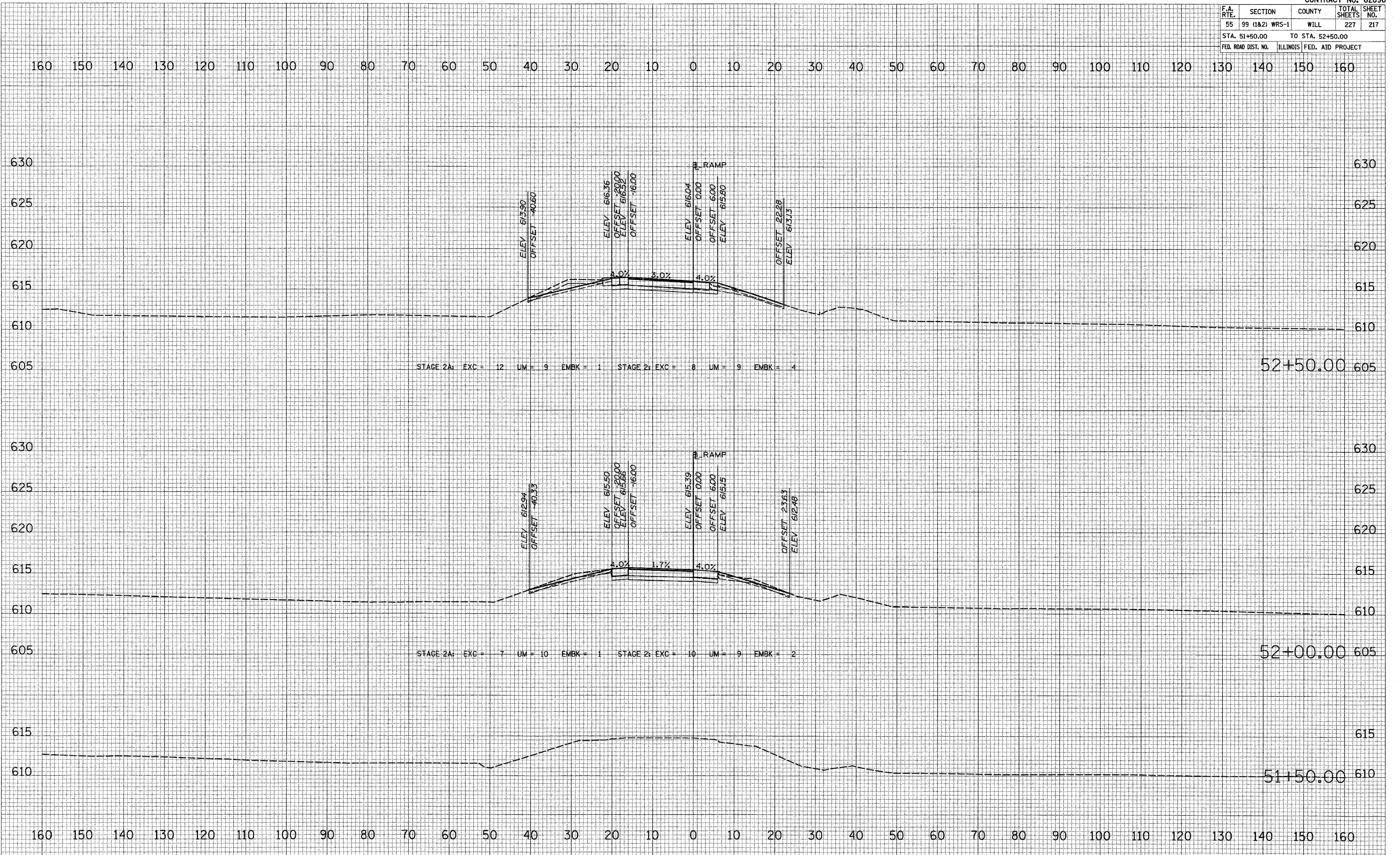
I-55 MAINLINE

CONTRACT NO. 62896				
F.A. RTE.	SECTION	COUNTY	TOTAL SHEETS	SHEET NO.
55	99 (1&2) WRS-1	WILL	227	217
STA. 51+50.00 TO STA. 52+50.00			ILLINOIS FED. AID PROJECT	

FINAL SURVEY PLOTTED DATE: _____ BY: _____ DATE: _____
 NOTE BOOK NO. _____ AREAS CHECKED: _____

ORIGINAL SURVEY PLOTTED DATE: _____ BY: _____ DATE: _____
 NOTE BOOK NO. _____ AREAS CHECKED: _____

PLOT DATE = 2/16/2007
 FILE NAME = #FSCAL
 PLOT SCALE = #USERR
 USER NAME = #USERR

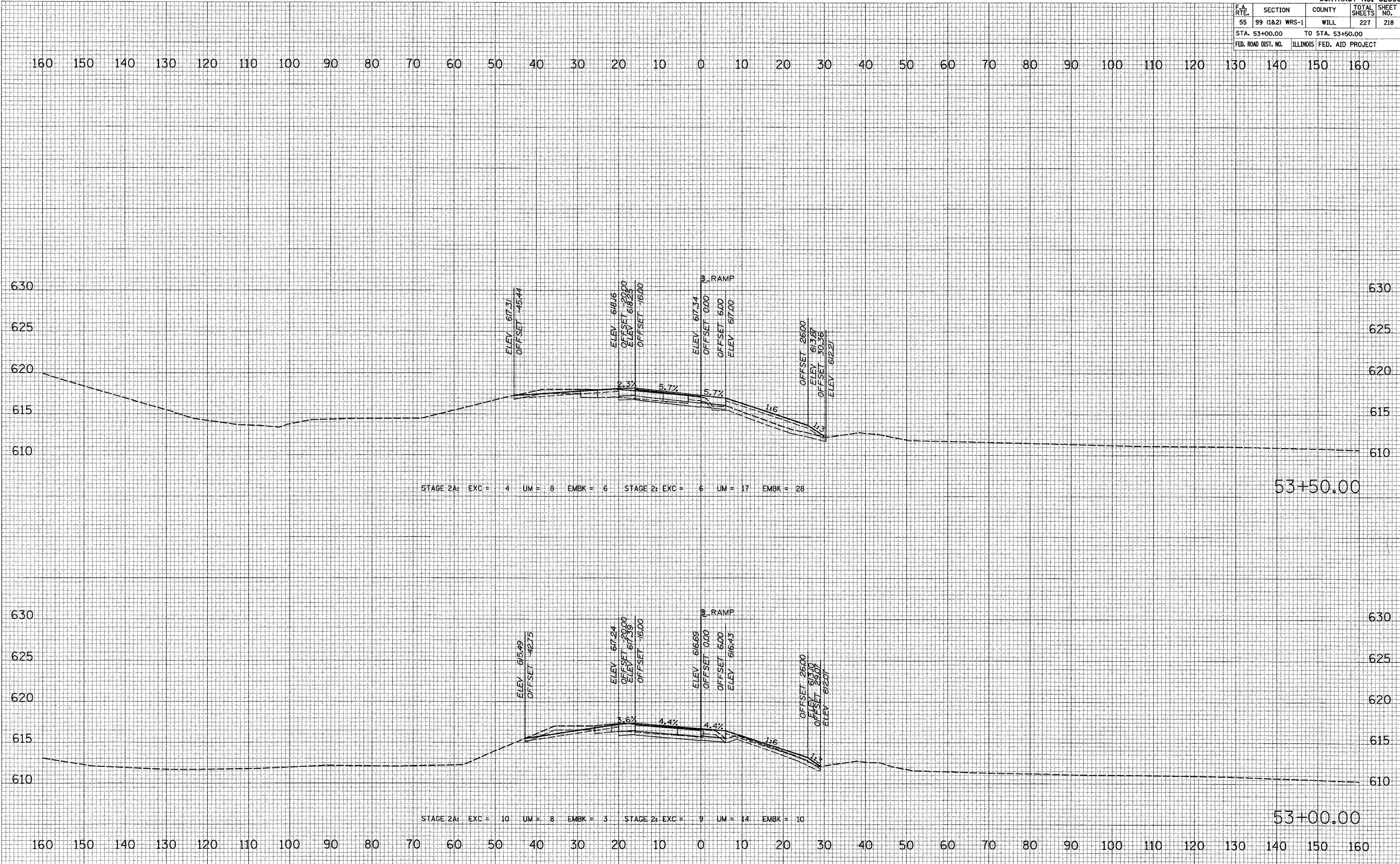


CONTRACT NO. 62896				
F.A. RTE.	SECTION	COUNTY	TOTAL SHEETS	SHEET NO.
55	99 (1&2) WRS-1	WILL	227	218
STA. 53+00.00 TO STA. 53+50.00				
FED. ROAD DIST. NO.			ILLINOIS FED. AID PROJECT	

DATE: _____
 BY: _____
 SURVEYED _____
 PLOTTED _____
 NOTE BOOK _____
 AREAS CHECKED _____
 NO. _____

DATE: _____
 BY: _____
 SURVEYED _____
 PLOTTED _____
 NOTE BOOK _____
 AREAS CHECKED _____
 NO. _____

DATE = 2/16/2007
 FILE NAME = #FILE
 PLOT SCALE = #SCALE
 USER NAME = #USER#

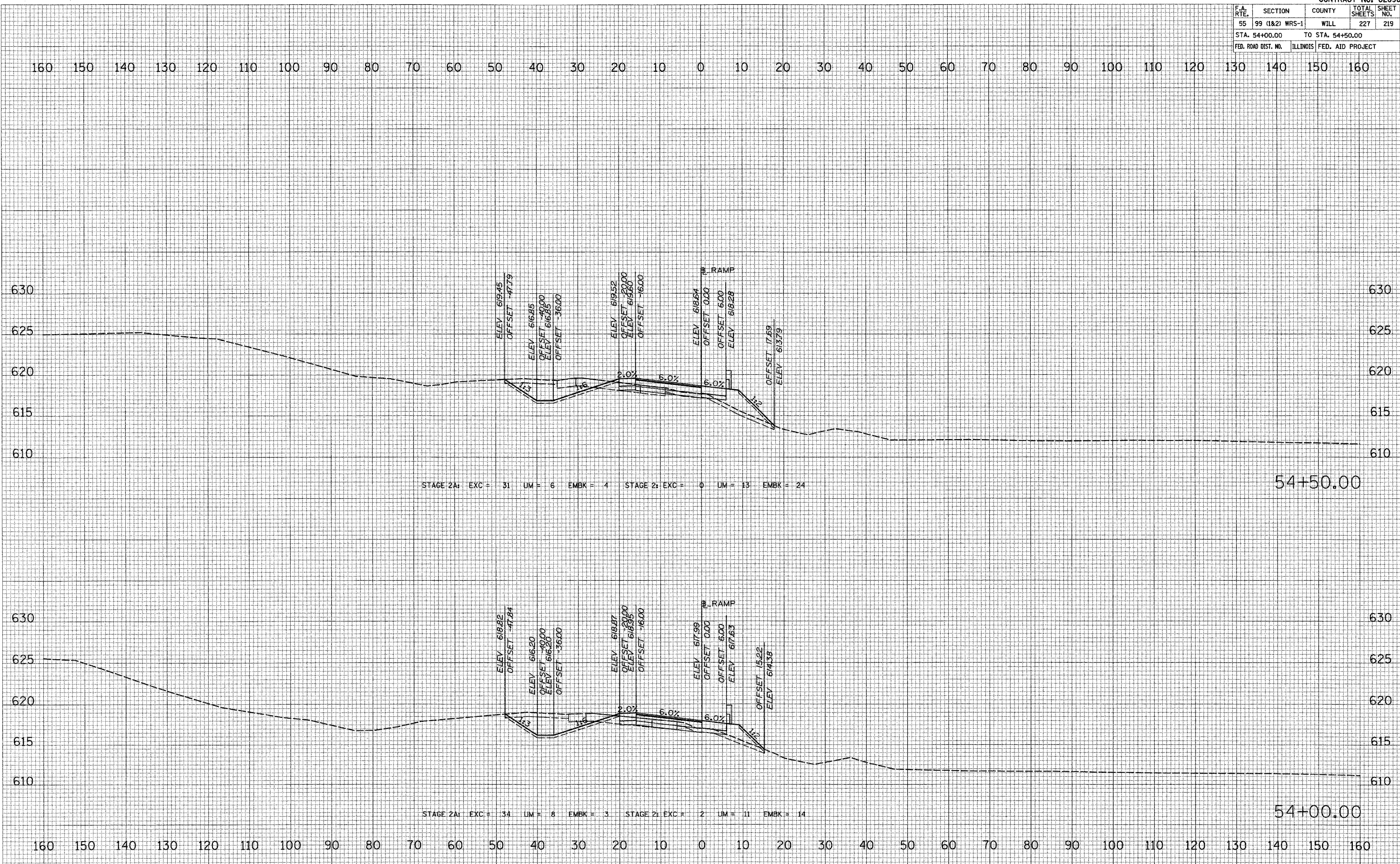


F.A. RTE.	SECTION	COUNTY	TOTAL SHEETS	SHEET NO.
55	99 (1&2) WRS-1	WILL	227	219
STA. 54+00.00		TO STA. 54+50.00		
FED. ROAD DIST. NO.		ILLINOIS FED. AID PROJECT		

FINAL SURVEY PLOTTED DATE: _____
 SURVEYED BY: _____
 NOTE BOOK NO.: _____
 AREAS CHECKED: _____

ORIGINAL SURVEY PLOTTED DATE: _____
 SURVEYED BY: _____
 NOTE BOOK NO.: _____
 AREAS CHECKED: _____

PLOT DATE = 2/16/2007
 FILE NAME = 411E
 PLOT SCALE = 1"=40'
 USER NAME = BUSBYN

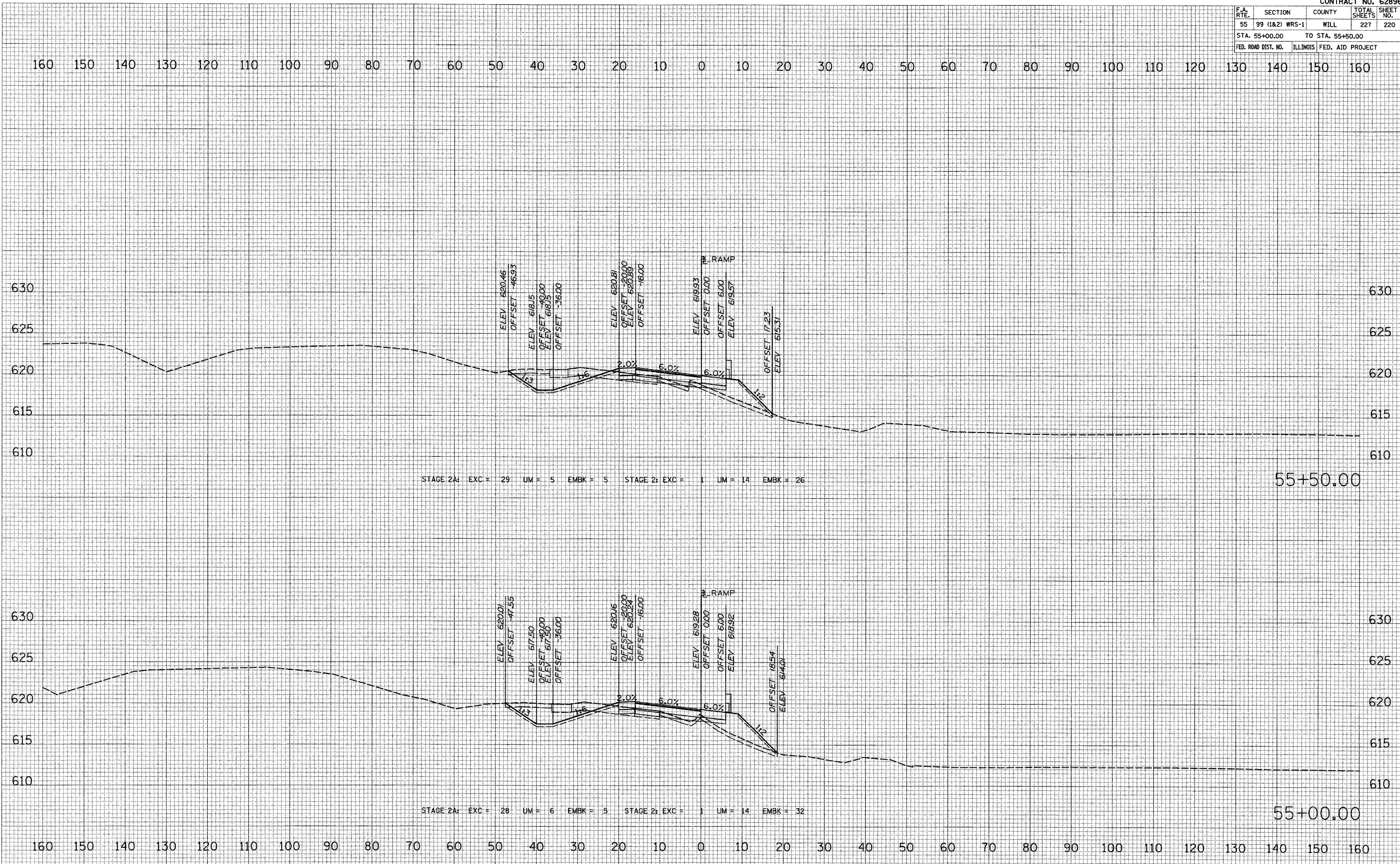


CONTRACT NO. 62896				
F.A. RTE.	SECTION	COUNTY	TOTAL SHEETS	SHEET NO.
55	99 (I&2) WRS-1	WILL	227	220
STA. 55+00.00		TO STA. 55+50.00		
FED. ROAD DIST. NO.		ILLINOIS FED. AID PROJECT		

FINAL SURVEY	SURVEYED	BY	DATE
NOTE BOOK	PLOTTED		
NO.	AREAS CHECKED		

ORIGINAL SURVEY	SURVEYED	BY	DATE
NOTE BOOK	PLOTTED		
NO.	AREAS CHECKED		

PLOT DATE = 2/16/2007
 FILE NAME = WFILE
 PLOT SCALE = 85CAL
 USER NAME = MUSER#

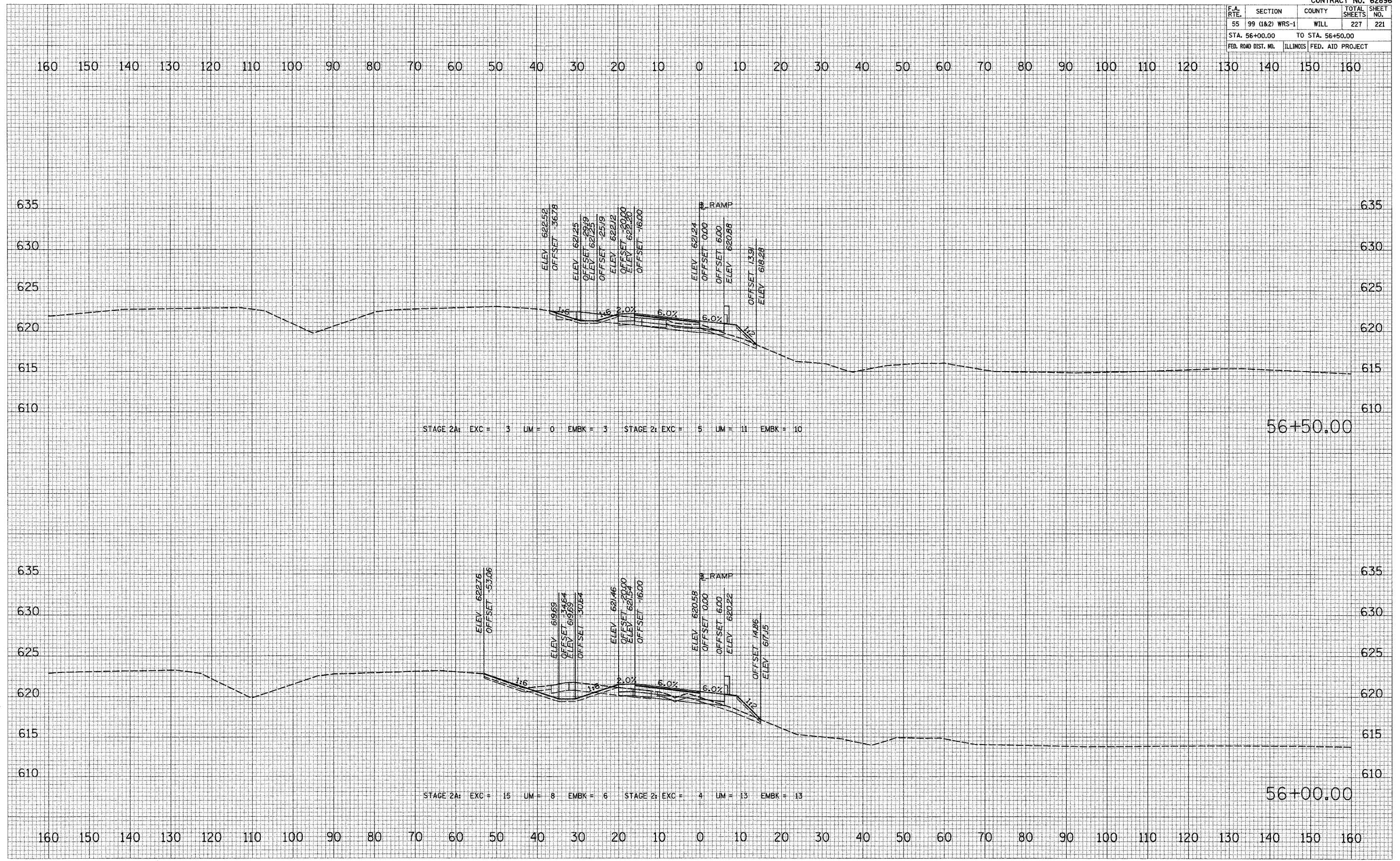


CONTRACT NO. 62896				
F.A. RTE.	SECTION	COUNTY	TOTAL SHEETS	SHEET NO.
55	99 (1&2) WRS-1	WILL	227	221
STA. 56+00.00 TO STA. 56+50.00				
FED. ROAD DIST. NO. ILLINOIS FED. AID PROJECT				

DATE: _____
 BY: _____
 SURVEYED: _____
 FINAL SURVEY: _____
 NOTE BOOK: _____
 TEMPLATE: _____
 AREAS CHECKED: _____
 NO. _____

DATE: _____
 BY: _____
 SURVEYED: _____
 ORIGINAL SURVEY: _____
 NOTE BOOK: _____
 TEMPLATE: _____
 AREAS CHECKED: _____
 NO. _____

DATE = 2/16/2007
 FILE NAME = #1FL
 PLOT SCALE = #5CAL
 USER NAME = #USER#



CONTRACT NO. 62896				
F.A. RTE.	SECTION	COUNTY	TOTAL SHEETS	SHEET NO.
55	99 (I&2) WRS-1	WILL	227	222
STA. 57+00.00		TO STA. 57+50.00		
FED. ROAD DIST. NO.	ILLINOIS FED. AID PROJECT			

FINAL SURVEY PLOTTED TEMPLATE NO. _____ DATE _____ BY _____

SURVEY PLOTTED TEMPLATE NO. _____ DATE _____ BY _____

NOTE BOOK NO. _____

AREAS CHECKED _____

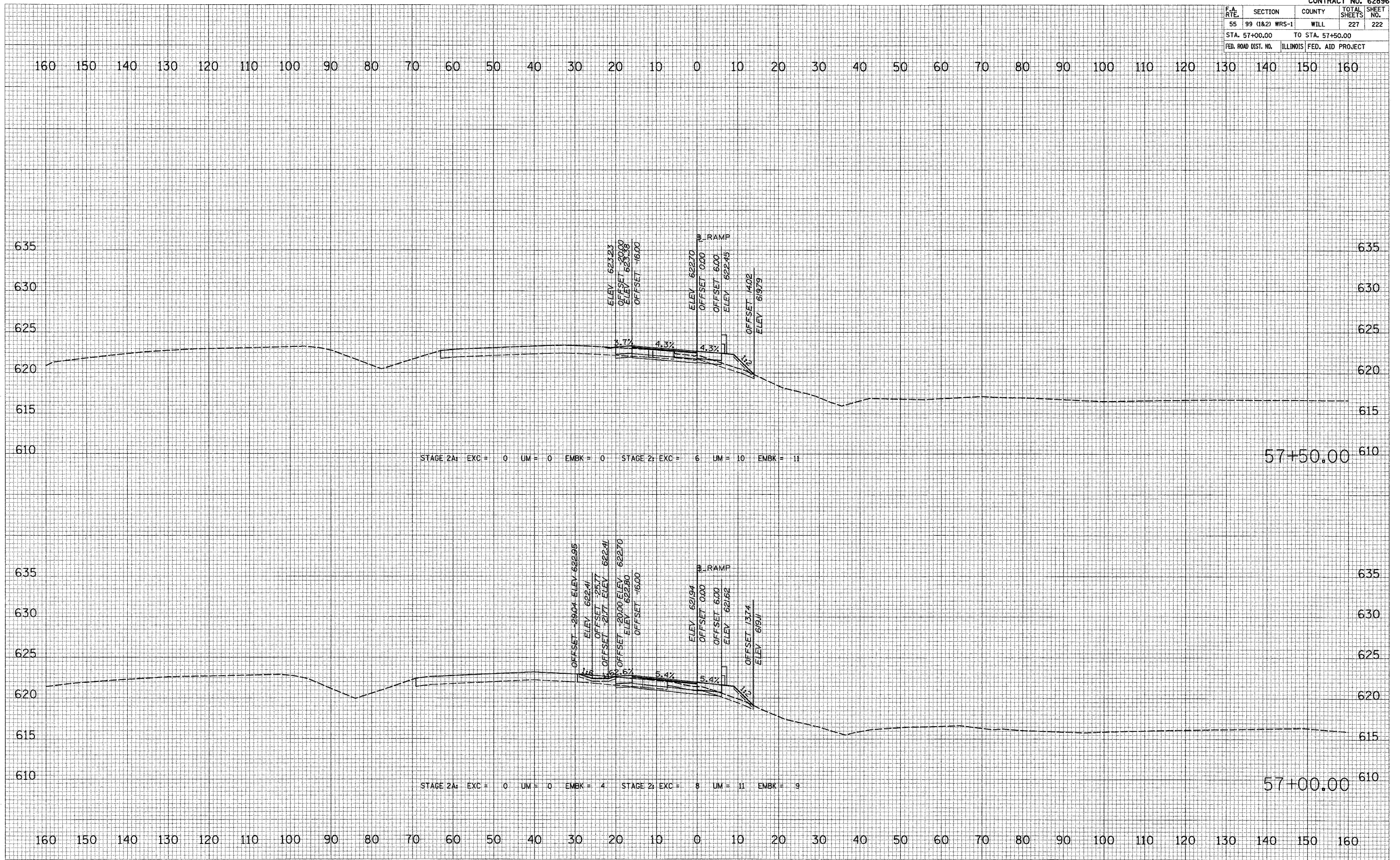
ORIGINAL SURVEY PLOTTED TEMPLATE NO. _____ DATE _____ BY _____

SURVEY PLOTTED TEMPLATE NO. _____ DATE _____ BY _____

NOTE BOOK NO. _____

AREAS CHECKED _____

PLOT DATE = 2/15/2007
 FILE NAME = #FILE#
 USER NAME = #USER#

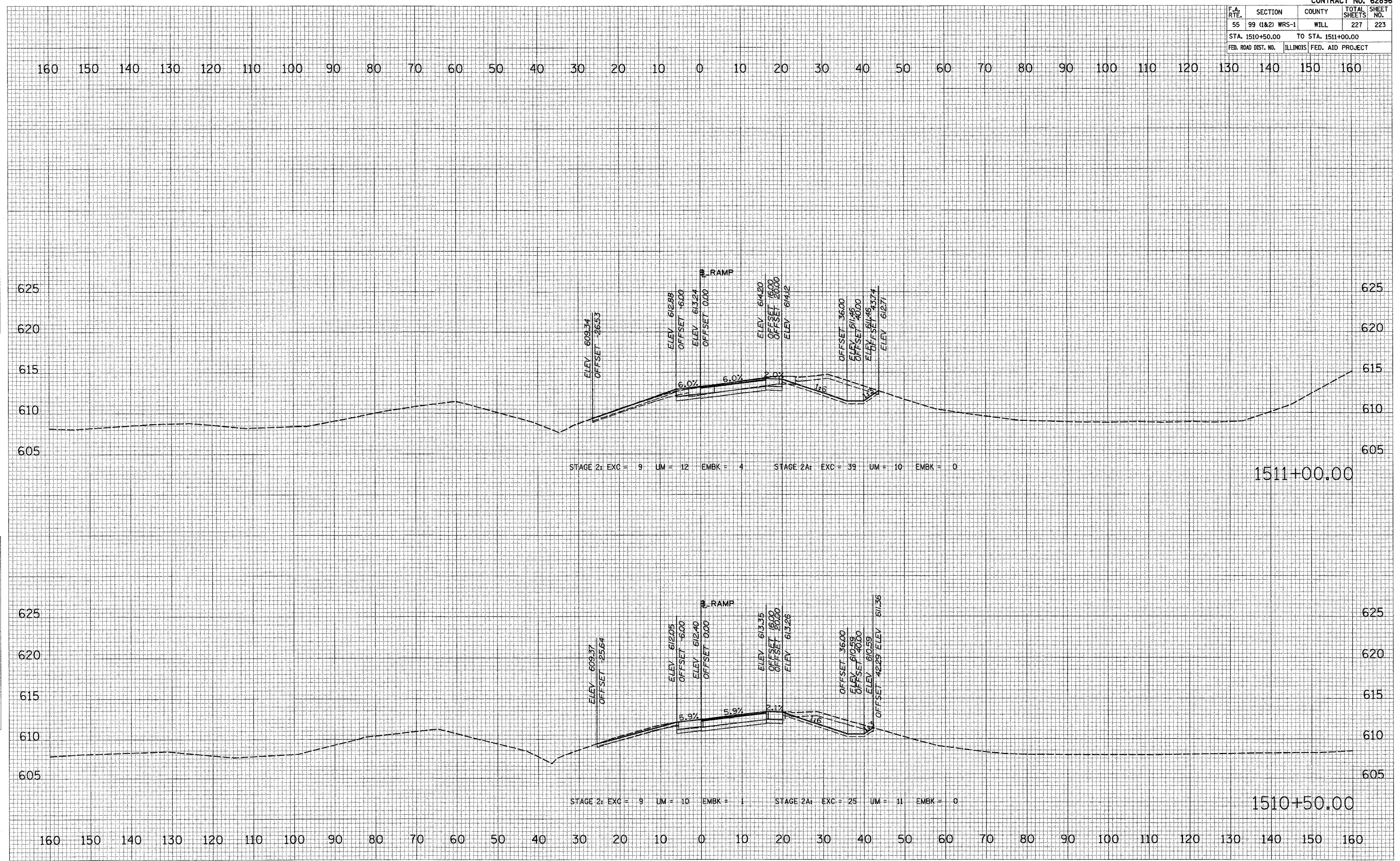


CONTRACT NO. 62896			
F.A. RTE.	SECTION	COUNTY	TOTAL SHEET NO.
55	99 (I&2) WRS-1	WILL	227 223
STA. 1510+50.00		TO STA. 1511+00.00	
FED. ROAD DIST. NO.	ILLINOIS	FED. AID PROJECT	

FINAL SURVEYED SURVEYED SURVEYED
 SURVEY SURVEY SURVEY
 NOTE BOOK NOTE BOOK NOTE BOOK
 AREAS CHECKED AREAS CHECKED AREAS CHECKED

ORIGINAL SURVEYED SURVEYED SURVEYED
 SURVEY SURVEY SURVEY
 NOTE BOOK NOTE BOOK NOTE BOOK
 AREAS CHECKED AREAS CHECKED AREAS CHECKED

PLOT DATE = 2/16/2007
 FILE NAME = 0611
 PLOT SCALE = 0.5"=1'
 USER NAME = 015878

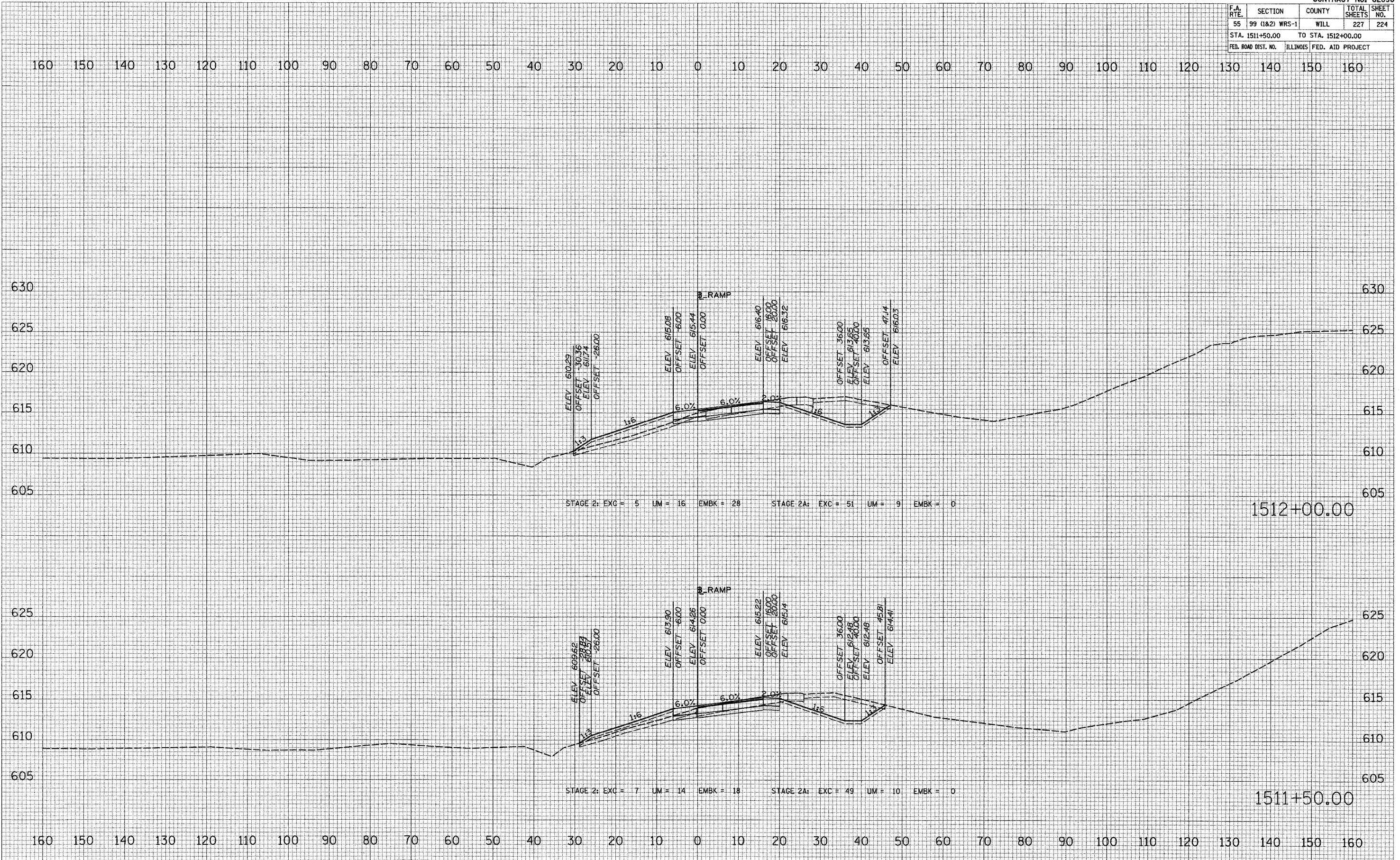


CONTRACT NO. 62896				
F.A. RTE.	SECTION	COUNTY	TOTAL SHEETS	SHEET NO.
55	99 (I&2) WRS-1	WILL	227	224
STA. 1511+50.00 TO STA. 1512+00.00				
FED. ROAD DIST. NO. ILLINOIS FED. AID PROJECT				

DATE: _____
 BY: _____
 SURVEYED: _____
 PLOTTED: _____
 NOTE BOOK: _____
 AREAS CHECKED: _____

DATE: _____
 BY: _____
 SURVEYED: _____
 PLOTTED: _____
 NOTE BOOK: _____
 AREAS CHECKED: _____

DATE: 2/16/07
 FILE NAME: #SCALE#
 PLOT SCALE: #SCALE#
 USER NAME: #USER#



US 30 SOUTHBOUND EXIT FROM I-55

CONTRACT NO. 62896				
F.A. RTE.	SECTION	COUNTY	TOTAL SHEETS	SHEET NO.
55	99 (I&2) WRS-1	WILL	227	227
STA. 1514+50.00		TO STA. 1515+00.00		
FED. ROAD DIST. NO.		ILLINOIS FED. AID PROJECT		

DATE _____ BY _____
 SURVEYED _____
 PLOTTED _____
 NOTE BOOK _____
 AREAS CHECKED _____
 NO. _____

DATE _____ BY _____
 SURVEYED _____
 PLOTTED _____
 NOTE BOOK _____
 AREAS CHECKED _____
 NO. _____

DATE: 2/15/2007
 FILE NAME: 62896
 PLOT SCALE: 1"=40'
 USER NAME: JUSER

