

F.A.U. RITE	SECTION	COUNTY	TOTAL SHEETS	SHEET NO.
2798	3055.A-RS-1	COOK	19	1

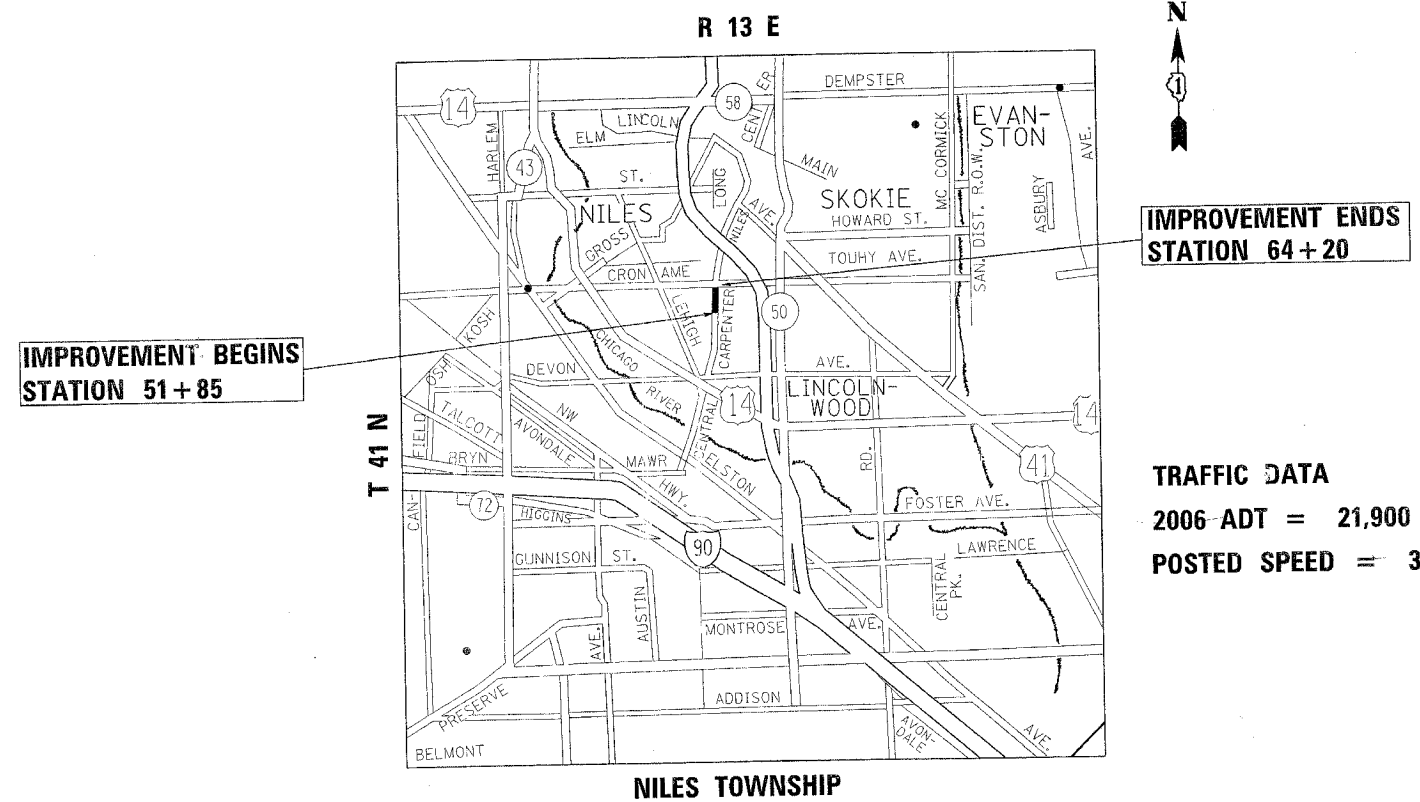
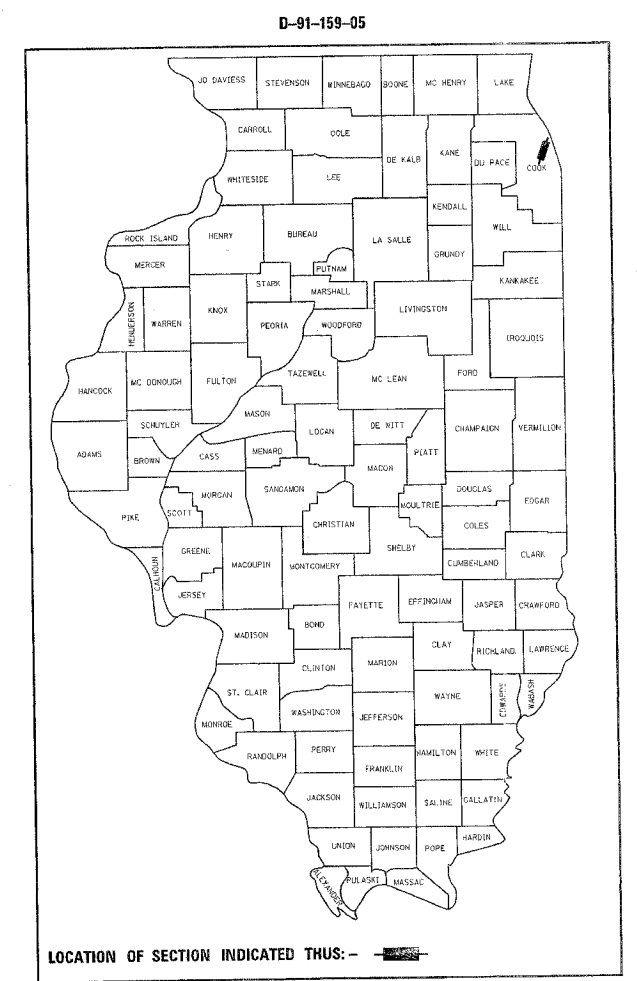
STATE OF ILLINOIS  
DEPARTMENT OF TRANSPORTATION  
DIVISION OF HIGHWAYS

**PROPOSED  
HIGHWAY PLANS**

FAU ROUTE 2798: CARPENTER RD.  
SECTION: 3055.A-RS-1  
LUNT AVE. TO TOUHY AVE.  
RESURFACING (MAINTENANCE)  
COOK COUNTY  
C-91-159-05

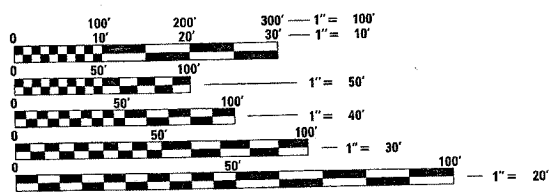
FOR INDEX OF SHEETS, SEE SHEET NO. 2

IMPROVEMENT LOCATED IN THE VILLAGE OF SKOKIE.



IMPROVEMENT ENDS STATION 64+20

TRAFFIC DATA  
2006 ADT = 21,900  
POSTED SPEED = 35 MPH



FULL SIZE PLANS HAVE BEEN PREPARED USING STANDARD ENGINEERING SCALES. REDUCED SIZED PLANS WILL NOT CONFORM TO STANDARD SCALES. IN MAKING MEASUREMENTS ON REDUCED PLANS, THE ABOVE SCALES MAY BE USED.

J.U.L.I.E. (JOINT UTILITY LOCATION INFORMATION FOR EXCAVATION)  
1-800-892-0123

GROSS & NET LENGTH = 1235 LINEAL FEET = 0.24 MILES

STATE OF ILLINOIS  
DEPARTMENT OF TRANSPORTATION  
DIVISION OF HIGHWAYS

SUBMITTED March 29 20 07

Diane O'Keefe  
DEPUTY DIRECTOR OF HIGHWAYS, REGION ENGINEER

May 11, 20 07  
Eric E. Horvath  
ENGINEER OF DESIGN AND ENVIRONMENT

May 11, 20 07  
Milton R. Sees, P.E.  
DIRECTOR OF HIGHWAYS, CHIEF ENGINEER

PRINTED BY THE AUTHORITY  
OF THE STATE OF ILLINOIS

DISTRICT ONE - PLAN PREPARATION ENGINEER: KEN ENG/JP CHANG (847) 705-4432

CONTRACT NO. 62926