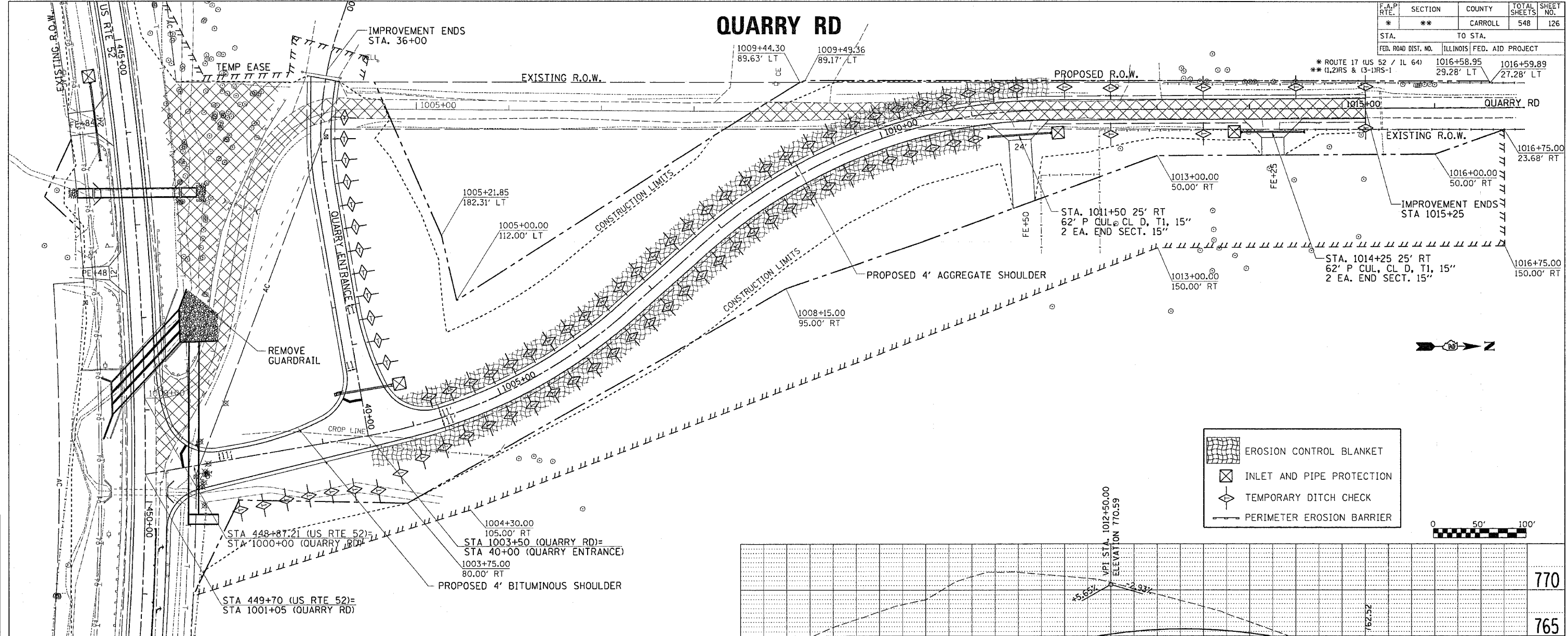
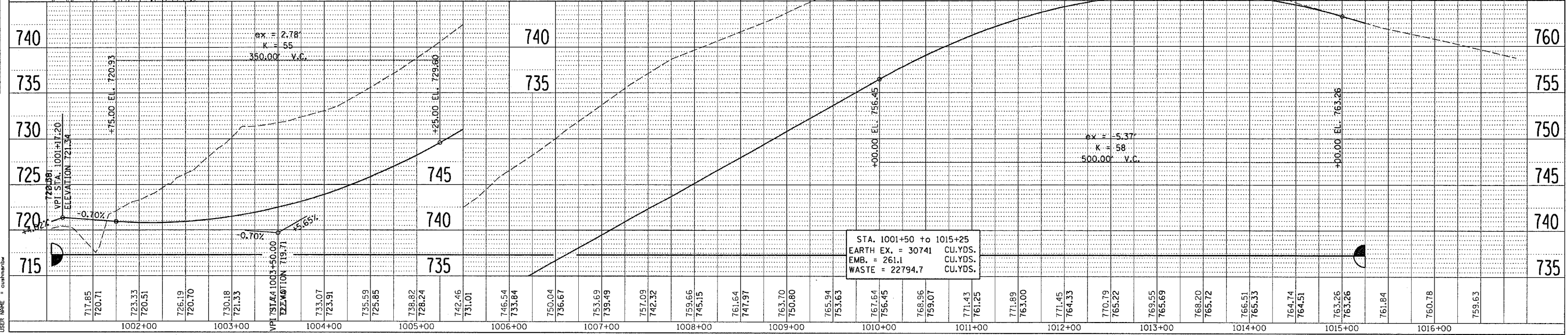



F.A.P. RTE.	SECTION	COUNTY	TOTAL SHEETS	SHEET NO.
**	**	CARROLL	548	126
STA.		TO STA.		
FED. ROAD DIST. NO.		ILLINOIS	FED. AID PROJECT	
		1016+58.95	1016+59.89	
		29.28' LT	27.28' LT	

QUARRY RD



- EROSION CONTROL BLANKET
- INLET AND PIPE PROTECTION
- TEMPORARY DITCH CHECK
- PERIMETER EROSION BARRIER



PLAN

DATE	
BY	
DESIGNED	
CHECKED	
IN CHARGE	
PROJECT	
NO.	

PROFILE

DATE	
BY	
DESIGNED	
CHECKED	
IN CHARGE	
PROJECT	
NO.	

PLOT DATE = Fri Mar 23 08:01:11 2007
 FILE NAME = c:\projects\6287480\6287480.dwg
 USER NAME = c:\users\...
 USER NAME = c:\users\...