CONTRACT NO. 64560

F.A.P. RTE.	SECTION	COUNTY	TOTAL SHEETS	SHEET NO.
*	**	CARROLL	548	179
STA.		TO STA.		
FED. ROAD DIST. NO.	ILLINOIS	FED. AID PROJECT		

*ROUTE 17 (US 52 / IL 64)
**(1,2)RS & (3,1)RS-1

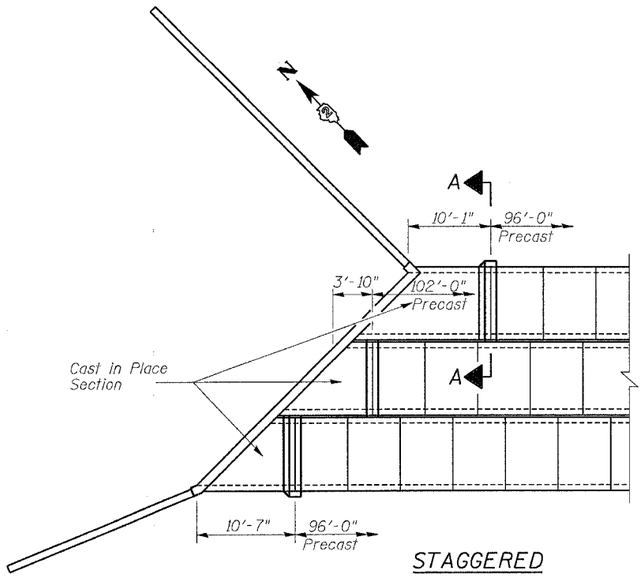

STAGGERED END SECTION

North End Shown
South End Similar & Rotated by 180°

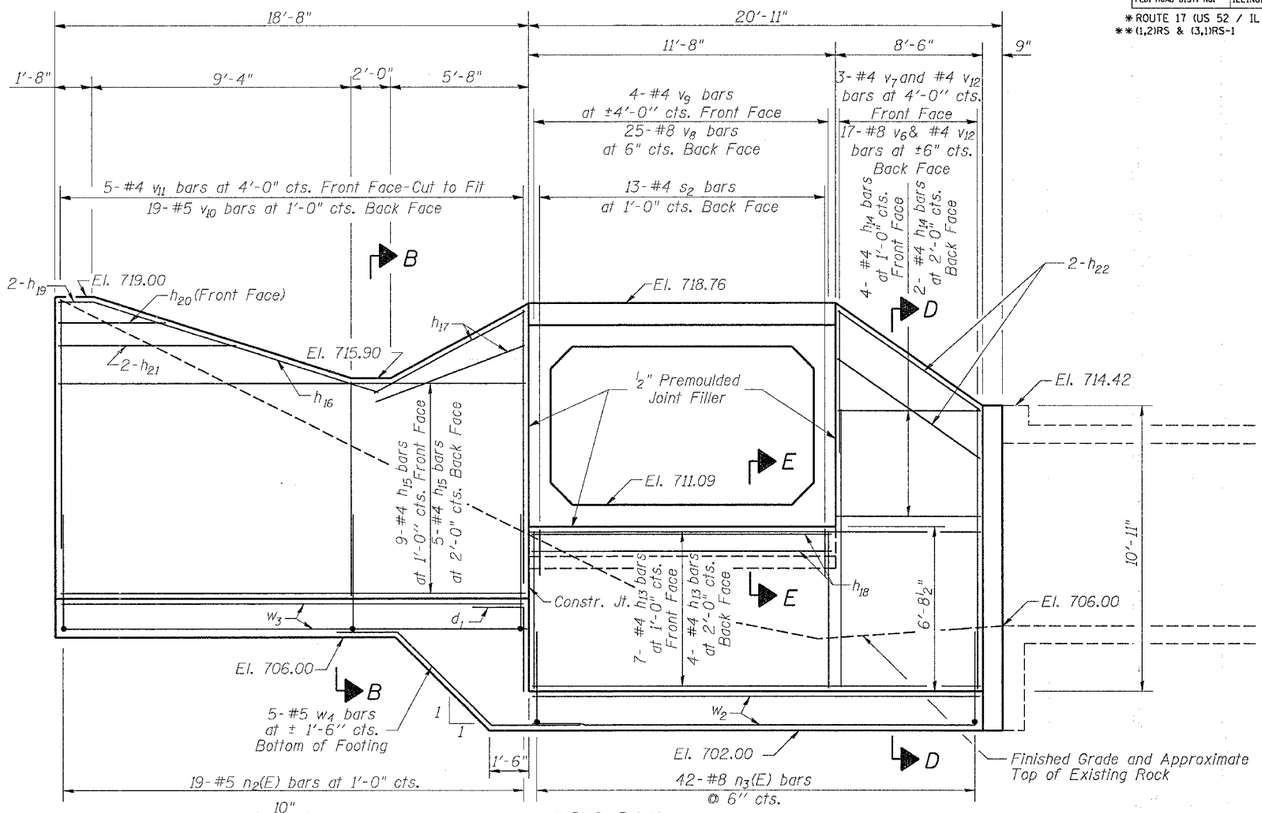

WING DAM
(LOOKING EAST)

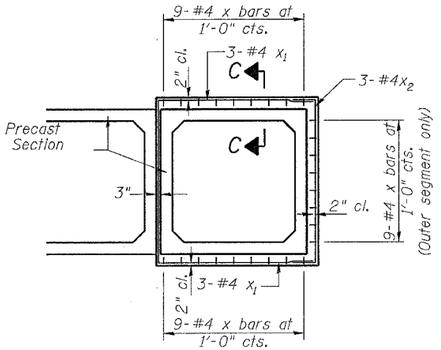

SECTION A-A

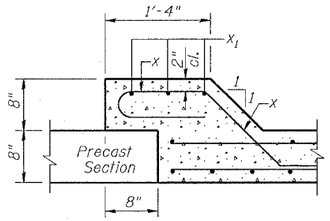

SECTION C-C

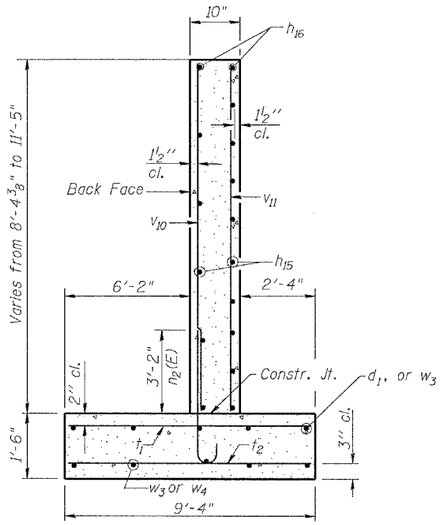

SECTION B-B

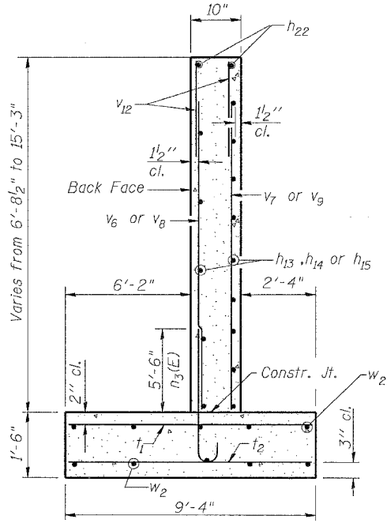

SECTION D-D

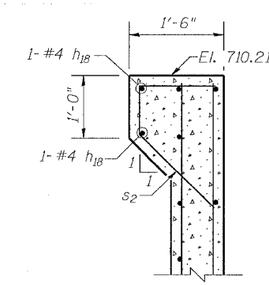

SECTION E-E

STATION 448+50.69
BUILT 200 BY
STATE OF ILLINOIS
F.A.P. RT. 17 SEC. (1,2)RS & (3-1)RS-1
LOADING HS20
STR. NO. 008-2019

NAME PLATE DETAIL

CULVERT DETAILS
US RTE 52 / IL RTE 64
CULVERT NO. 2
F.A.P. RTE 17 SECTION (1,2)RS & (3-1)RS-1
CARROLL COUNTY
STA. 448+50.69
STRUCTURE NO. 008-2019

PLOT DATE = Fri Mar 23 09:59:56 2007
FILE NAME = c:\projects\p207400\207400culv2.dgn
PLOT SCALE = 20.0000 ' / IN.
USER NAME = cushmanbw