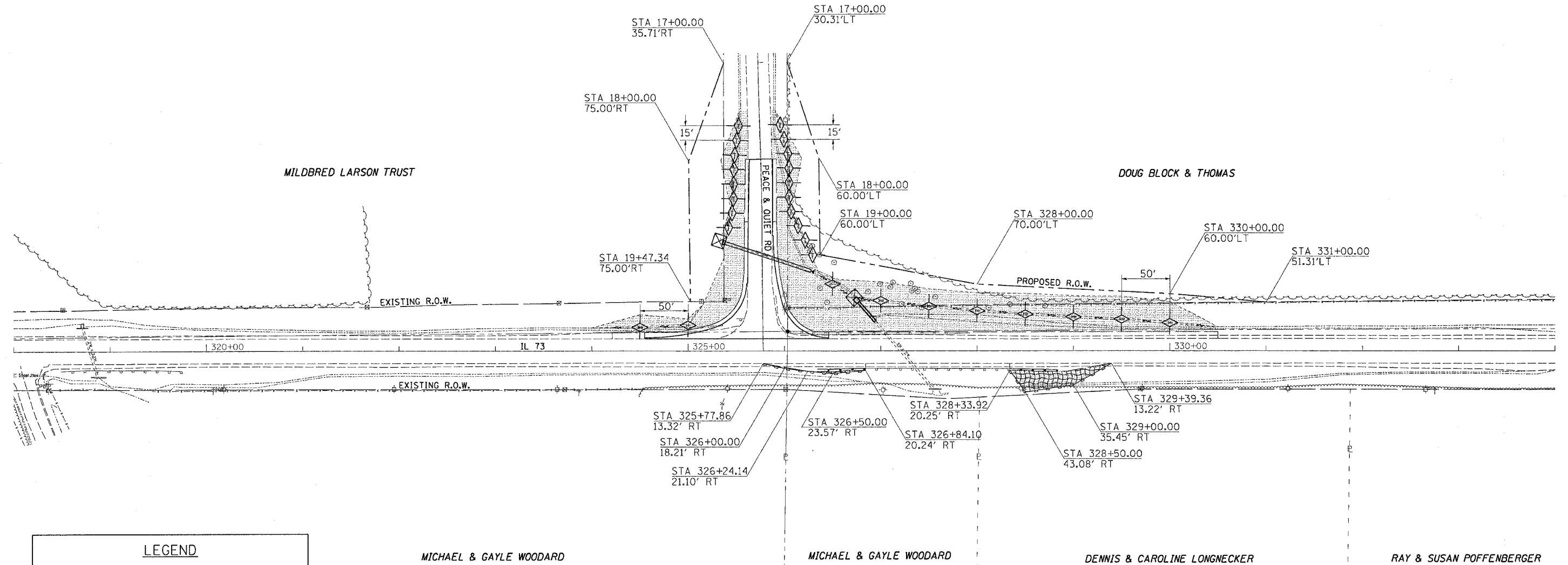







EROSION CONTROL, SEEDING, & R.O.W. DETAILS

CONTRACT NO. 64C60

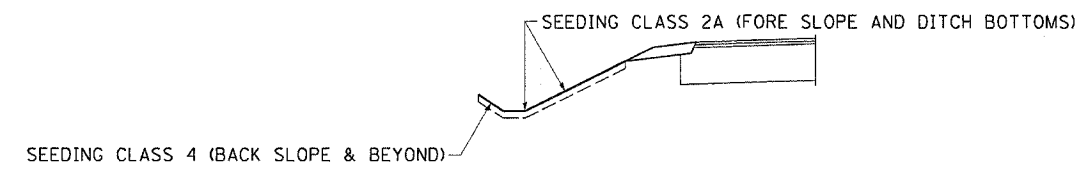
F.A.P. RTE.	SECTION	COUNTY	TOTAL SHEETS	SHEET NO.
654	109 T	CARROLL	36	18
STA.		TO STA.		
FED. ROAD DIST. NO.		ILLINOIS FED. AID PROJECT		



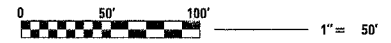
LEGEND

-  = EROSION CONTROL BLANKET
-  = SEEDING (SEE DETAIL)
-  = INLET PIPE PROTECTION
-  = PERIMETER EROSION BARRIER
-  = TEMPORARY DITCH CHECK

SEEDING DETAIL



PLOT DATE = Fri Mar 16 14:03:45 2007
 PLOT SCALE = 50.0000 / IN.
 USER NAME = gmf/JJ



REVISIONS		ILLINOIS DEPARTMENT OF TRANSPORTATION
NAME	DATE	
		VERT. SCALE: HORIZ. DATE: DRAWN BY: CHECKED BY: