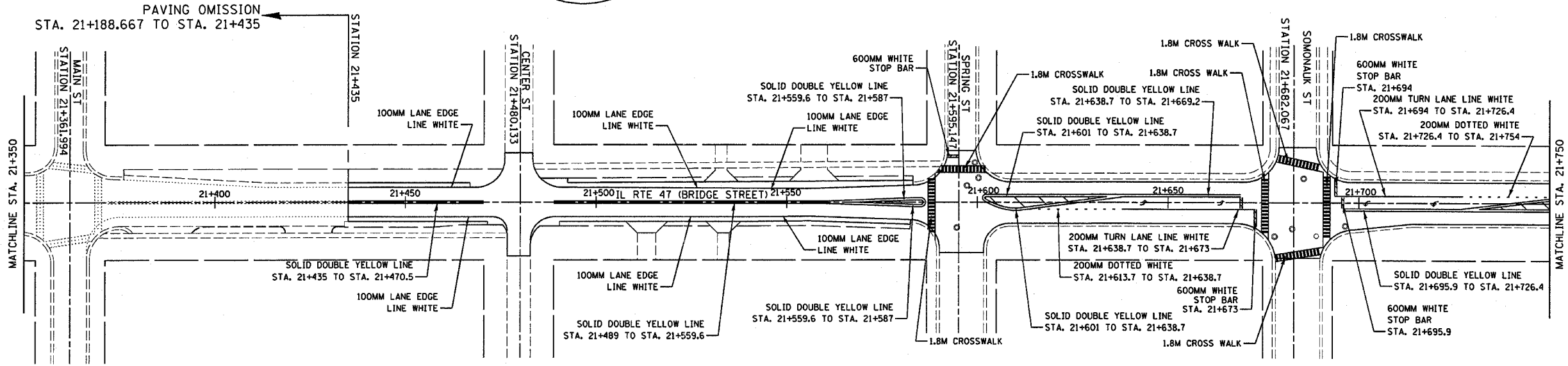
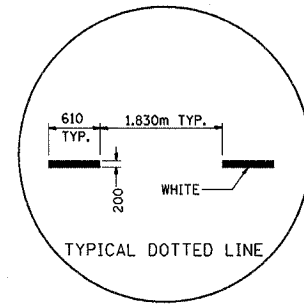
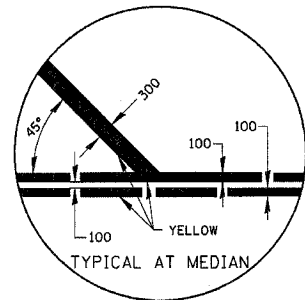
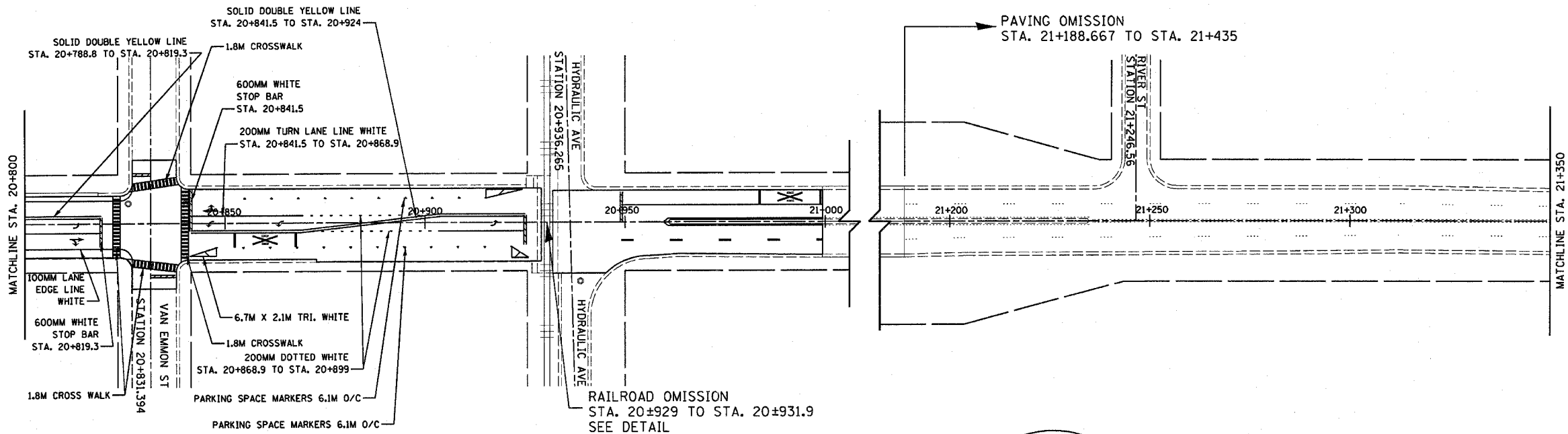


F.A.P. RTE.	SECTION	COUNTY	TOTAL SHEETS	SHEET NO.
326	(108,109)RS4	KENDALL	34	17
STA. 20+800		TO STA. 21+750		
FED. ROAD DIST. NO.		ILLINOIS FED. AID PROJECT		

CONTRACT NO. 66433



REVISIONS	
NAME	DATE

ILLINOIS DEPARTMENT OF TRANSPORTATION
PAVEMENT MARKING PLAN
 STA. 20+800 TO STA. 21+750
 SCALE: VERT. N.T.S. DRAWN BY: MAP
 HORIZ. N.T.S. CHECKED BY: RRM
 DATE: 04/16/04