
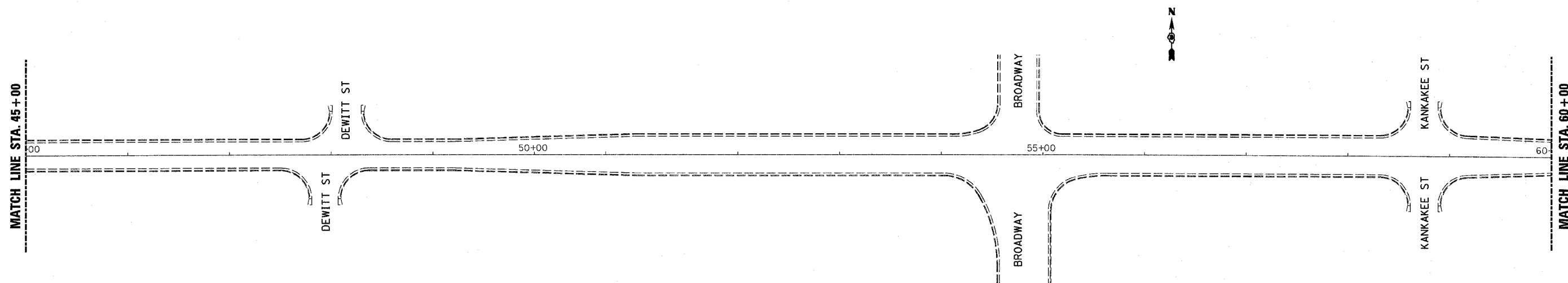

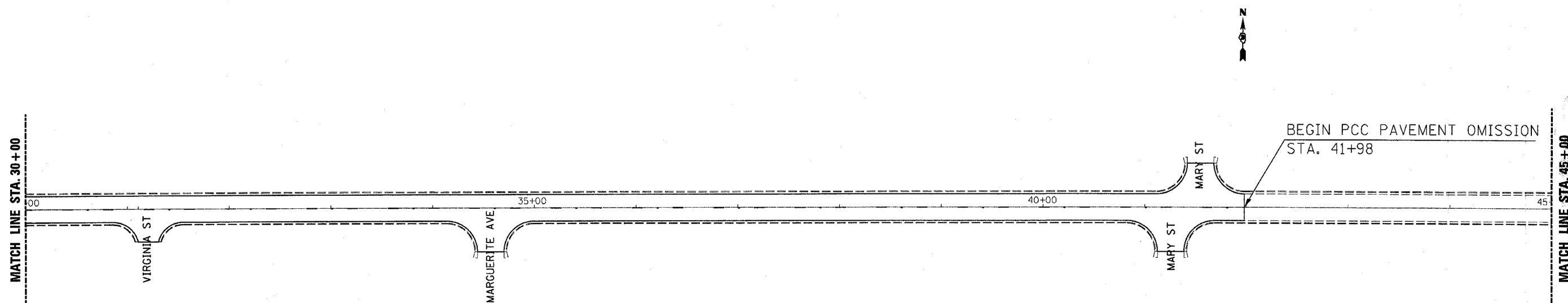


F.A.S. RTE.	SECTION	COUNTY	TOTAL SHEETS	SHEET NO.
301		**	18	9
STA. 30+00		TO STA. 60+00		
FED. ROAD DIST. NO.		ILLINOIS	FED. AID PROJECT	
• 113RS-3 & 114RS-2		•• GRUNDY & WILL		



REVISIONS	
NAME	DATE

ILLINOIS DEPARTMENT OF TRANSPORTATION
PLAN SHEETS

SCALE: VERT.
 DATE

DRAWN BY
 CHECKED BY

PLOT DATE = 3/22/2007
 FILE NAME = c:\projects\114rs3\114rs3.dgn
 PLOT SCALE = 1/8"=1'-0"
 USER NAME = dunoanb