
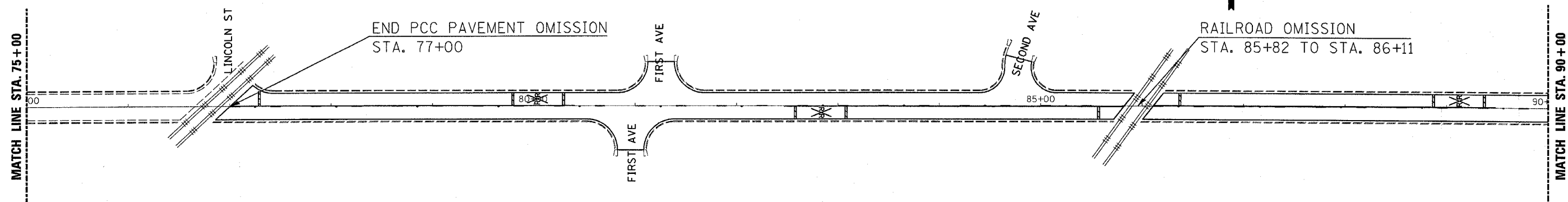

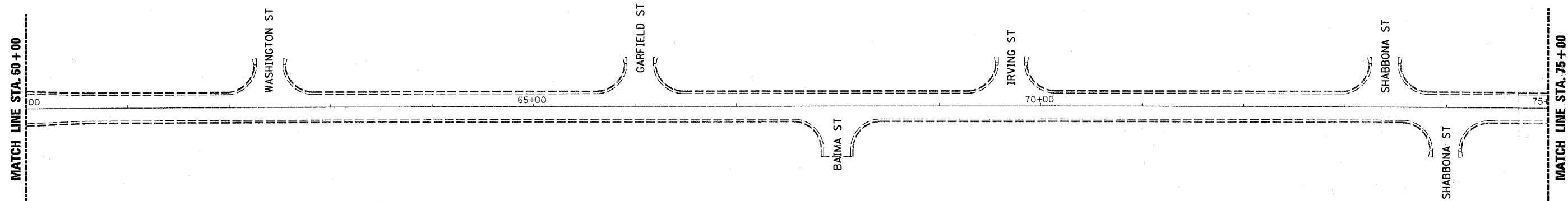


F.A.S. RTE.	SECTION	COUNTY	TOTAL SHEETS	SHEET NO.
301	•	••	18	10
STA. 60+00		TO STA. 90+00		
FED. ROAD DIST. NO.		ILLINOIS	FED. AID PROJECT	
• 113RS-3 & 114RS-2 •• GRUNDY & WILL				



REVISIONS	
NAME	DATE

ILLINOIS DEPARTMENT OF TRANSPORTATION

PLAN SHEETS

SCALE: VERT. _____
 HORIZ. _____

DATE _____ DRAWN BY _____
 CHECKED BY _____

PLOT DATE = 3/22/2007
 FILE NAME = c:\projects\66602\66602.dgn
 PLOT SCALE = 1"=50'
 USER NAME = gurnee