
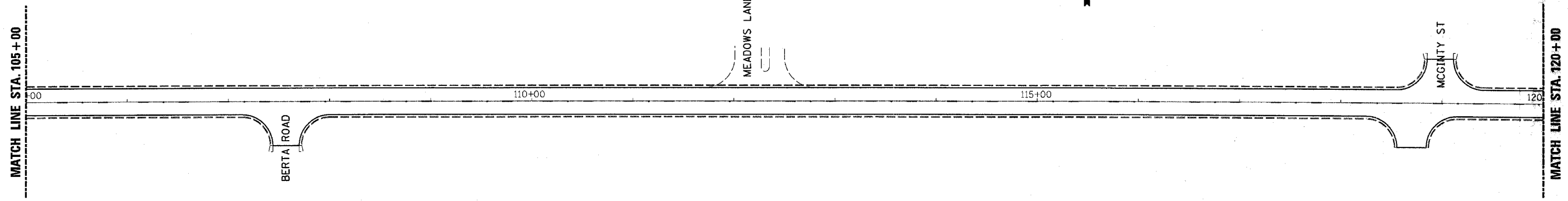
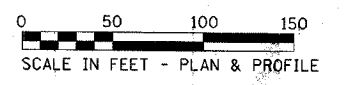
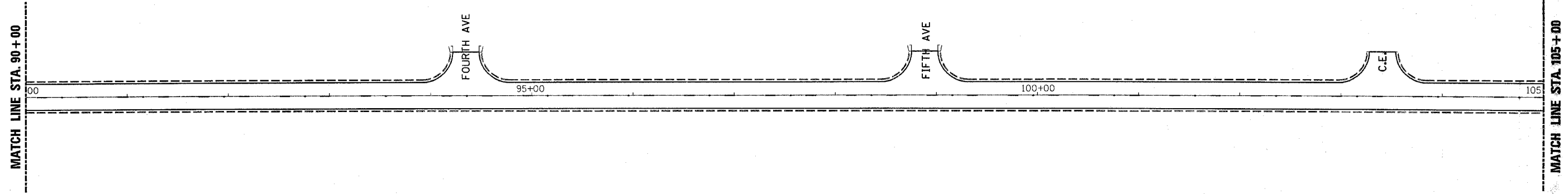


| F.A.S. RTE. | SECTION | COUNTY | TOTAL SHEETS | SHEET NO. |
|---------------------|---------|---------------------------|--------------|-----------|
| 301 | * | ** | 18 | 11 |
| STA. 90+00 | | TO STA. 120+00 | | |
| FED. ROAD DIST. NO. | | ILLINOIS FED. AID PROJECT | | |
| * 113RS-3 & 114RS-2 | | ** GRUNDY & WILL | | |



| REVISIONS | |
|-----------|------|
| NAME | DATE |
| | |
| | |
| | |
| | |
| | |
| | |
| | |
| | |
| | |
| | |

ILLINOIS DEPARTMENT OF TRANSPORTATION
PLAN SHEETS

SCALE: VERT. _____
HORIZ. _____
DATE _____
DRAWN BY _____
CHECKED BY _____

PLOT DATE : 3/22/2007
FILE NAME : c:\projects\66602\plans\sheet.dgn
SCALE : 1"=50'
USER NAME : gmcraigo