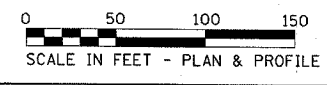
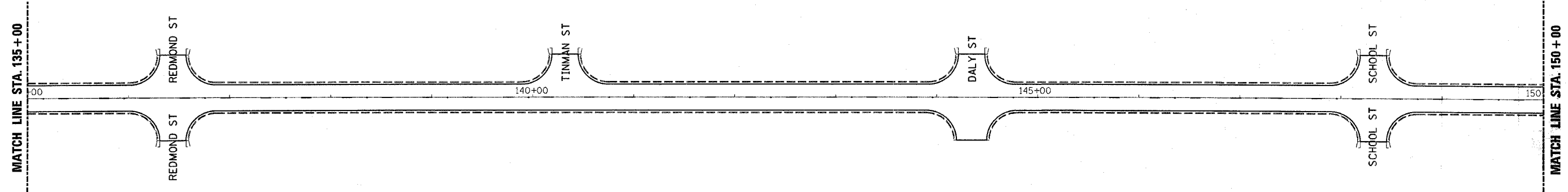
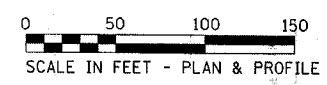
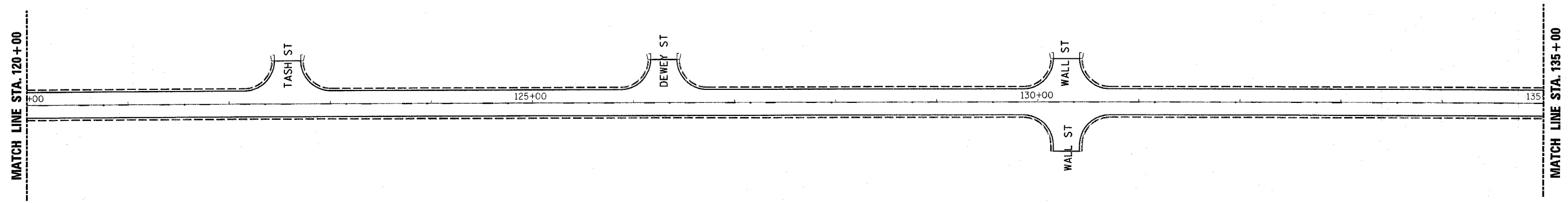


F.A.S. RTE.	SECTION	COUNTY	TOTAL SHEETS	SHEET NO.
301	*	**	18	12
STA. 120+00		TO STA. 150+00		
FED. ROAD DIST. NO.		ILLINOIS	FED. AID PROJECT	
* 113RS-3 & 114RS-2		** GRUNDY & WILL		



REVISIONS	
NAME	DATE

ILLINOIS DEPARTMENT OF TRANSPORTATION

# PLAN SHEETS

SCALE: VERT.  
HORIZ.  
DATE

DRAWN BY  
CHECKED BY

PLOT DATE = 3/22/2007  
FILE NAME = c:\projects\66602\sheet.dgn  
PLOT SCALE = #SCALE#  
USER NAME = jburbanck