

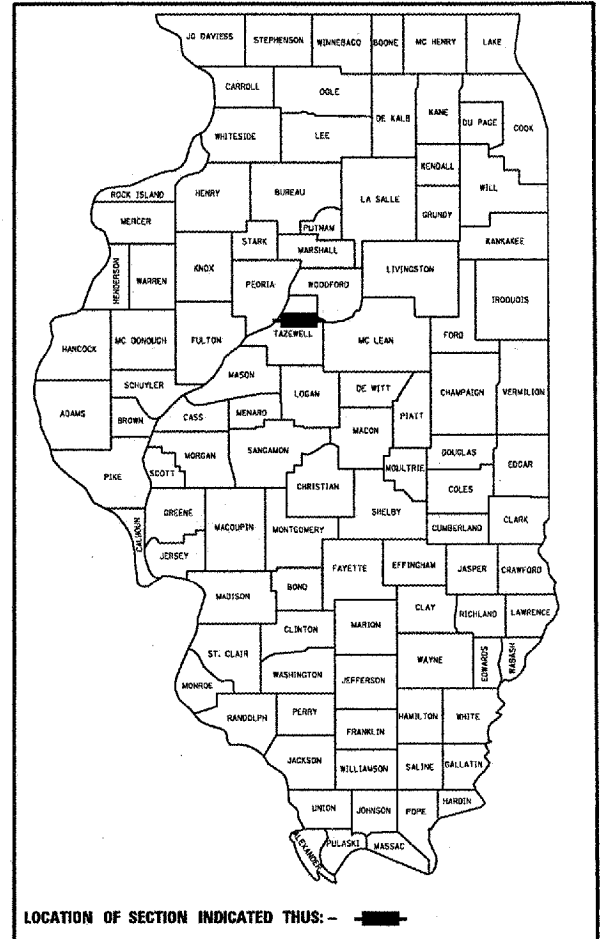
F.A.U. RTE.	SECTION	COUNTY	TOTAL SHEETS	SHEET NO.
* 35RS-5,36RS-8		TAZEWELL	100	1
* 6717 (BUS 24) & 6713 (IL 8)			+1	
			101	

D-94-046-03

STATE OF ILLINOIS  
DEPARTMENT OF TRANSPORTATION  
DIVISION OF HIGHWAYS

**PROPOSED  
HIGHWAY PLANS**

FAU ROUTE 6717 (BUS 24)  
FAU ROUTE 6713 (IL RTE. 8)  
SECTION 35RS-5,36RS-8  
STATE JOB. NO. C-94-054-03  
TAZEWELL COUNTY



PROJECT ENGINEER: M. ADDIS (309)671-3454

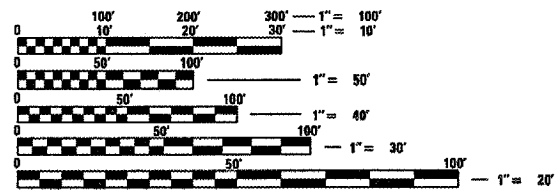
**INDEX OF SHEETS**

- 1 COVER SHEET
- 2 - 3 COMMITMENTS, PLAN NOTES, GENERAL NOTES
- 4 - 7 SUMMARY OF QUANTITIES
- 8 - 33 TYPICAL SECTIONS
- 34 LINE DIAGRAM
- 35 DETOUR PLAN
- 36 - 50 SCHEDULE OF QUANTITIES
- 51 - 70 PLAN SHEETS
- 71 - 82 STRIPING DETAILS
- 83 EXIT RAMP CLOSURE DETAIL
- 84 - 86 SUMMIT DR, SCHOOL ST & CUMMINGS LN DETECTOR LOOPS
- 87 HMA SURFACE REMOVAL TRANSITION DETAIL
- 88 ENTRANCE & MAILBOX TURNOUT DETAIL
- 89 - 91 BUTT JOINTS
- 92 HMA SURFACE REMOVAL (COLD MILLING)
- 93 - 94A GUARDRAIL EROSION CONTROL TREATMENTS, TRAFFIC BARRIER TERMINAL, TYPE 2
- 95 - 97 GUARDRAIL AND BARRIER WALL DELINEATION
- 98 PERMANENT SURVEY TIE & PERMANENT SURVEY MARKERS TY I & TY II
- 99 - 100 TYPICAL PAVEMENT MARKINGS

**HIGHWAY STANDARDS**

406201	635011-01	701502-01
442201-02	668001	701601-04
630001-07	701101-01	701701-04
631011-03	701301-02	702001-06
631026-03	701311-02	780001-01
631031-06	701411-03	781001-02
635001	701426-02	886001
635006-02	701501-03	886006

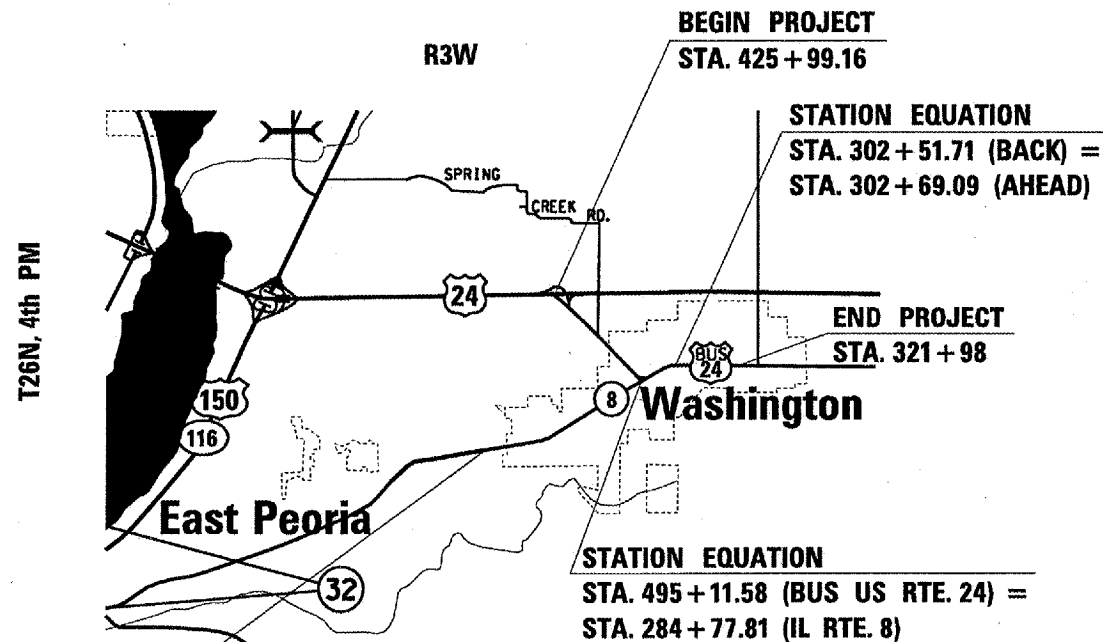
ADT 2005 = 20,000 (BUS 24) & 12,500 (IL 8)  
MU = 1.6% (BUS 24) & 1.6% (IL 8)  
SU = 2.5% (BUS 24) & 2.4% (IL 8)



FULL SIZE PLANS HAVE BEEN PREPARED USING STANDARD ENGINEERING SCALES. REDUCED SIZED PLANS WILL NOT CONFORM TO STANDARD SCALES. IN MAKING MEASUREMENTS ON REDUCED PLANS, THE ABOVE SCALES MAY BE USED.

J.U.L.I.E.  
JOINT UTILITY LOCATION INFORMATION FOR EXCAVATION  
1-800-892-0123

DESIGNERS: J. KANTZ / P. CONOVER (309)671-3475



**BEGIN PROJECT**  
STA. 203+00

NOT TO SCALE

DESCRIPTION OF PROJECT:  
THIS PROJECT CONSISTS OF COLD MILLING, AGGREGATE SHOULDERS, BITUMINOUS RESURFACING, PATCHING, GUARDRAIL UPGRADES, BRIDGE SEALING, AND STRIPING.

GROSS LENGTH OF IMPROVEMENT = 19,654.17 FEET = 3.7 MILES  
NET LENGTH OF IMPROVEMENT = 19,654.17 FEET = 3.7 MILES

REVISOR: 6/1/07

STATE OF ILLINOIS  
DEPARTMENT OF TRANSPORTATION  
DIVISION OF HIGHWAYS

SUBMITTED: *Monday 30* 2007

*[Signature]*  
DEPUTY DIRECTOR OF HIGHWAYS, REGION ENGINEER

*May 11, 2007*  
*[Signature]*  
ENGINEER OF DESIGN AND ENVIRONMENT

*May 11, 2007*  
*[Signature]*  
DIRECTOR OF HIGHWAYS, CHIEF ENGINEER

**PRINTED BY THE AUTHORITY  
OF THE STATE OF ILLINOIS**