

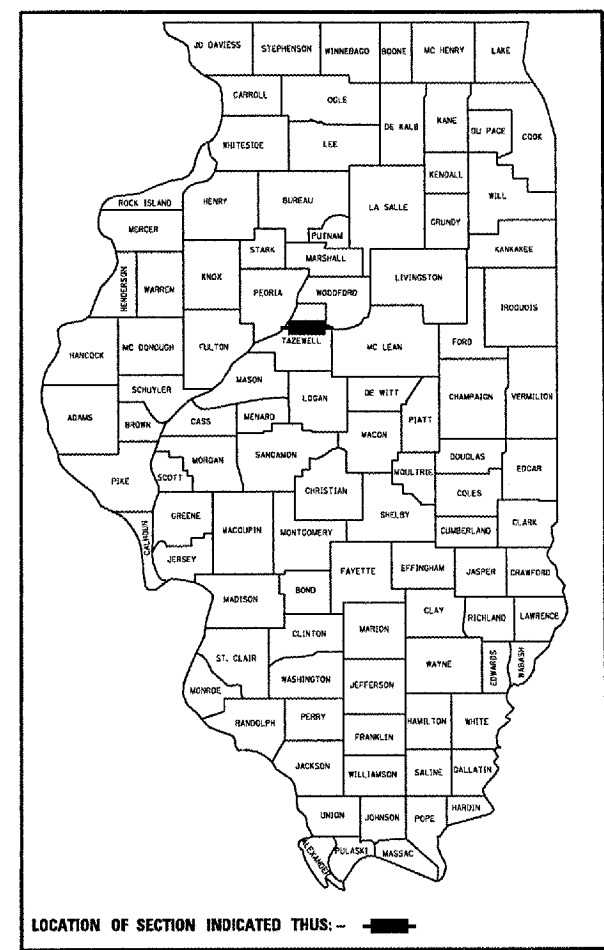
F.A.U. RTE.	SECTION	COUNTY	TOTAL SHEETS	SHEET NO.
35RS-5,36RS-8	TAZEWELL		100	1
+6717 (BUS 24) & 6713 (IL 8)				
			+1	
			101	

D-94-046-03

STATE OF ILLINOIS
DEPARTMENT OF TRANSPORTATION
DIVISION OF HIGHWAYS

**PROPOSED
HIGHWAY PLANS**

FAU ROUTE 6717 (BUS 24)
FAU ROUTE 6713 (IL RTE. 8)
SECTION 35RS-5,36RS-8
STATE JOB. NO. C-94-054-03
TAZEWELL COUNTY



PROJECT ENGINEER: M. ADDIS (309)671-3454

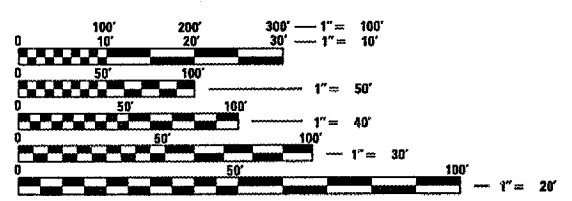
INDEX OF SHEETS

1	COVER SHEET
2 - 3	COMMITMENTS, PLAN NOTES, GENERAL NOTES
4 - 7	SUMMARY OF QUANTITIES
8 - 33	TYPICAL SECTIONS
34	LINE DIAGRAM
35	DETOUR PLAN
36 - 50	SCHEDULE OF QUANTITIES
51 - 70	PLAN SHEETS
71 - 82	STRIPING DETAILS
83	EXIT RAMP CLOSURE DETAIL
84 - 86	SUMMIT DR, SCHOOL ST & CUMMINGS LN DETECTOR LOOPS
87	HMA SURFACE REMOVAL TRANSITION DETAIL
88	ENTRANCE & MAILBOX TURNOUT DETAIL
89 - 91	BUTT JOINTS
92	HMA SURFACE REMOVAL (COLD MILLING)
93 - 94A	GUARDRAIL EROSION CONTROL TREATMENTS, TRAFFIC BARRIER TERMINAL, TYPE 2
95 - 97	GUARDRAIL AND BARRIER WALL DELINEATION
98	PERMANENT SURVEY TIE & PERMANENT SURVEY MARKERS TY I & TY II
99 - 100	TYPICAL PAVEMENT MARKINGS

HIGHWAY STANDARDS

406201	635011-01	701502-01
442201-02	668001	701601-04
630001-07	701101-01	701701-04
631011-03	701301-02	702001-06
631026-03	701311-02	780001-01
631031-06	701411-03	781001-02
635001	701426-02	886001
635006-02	701501-03	886006

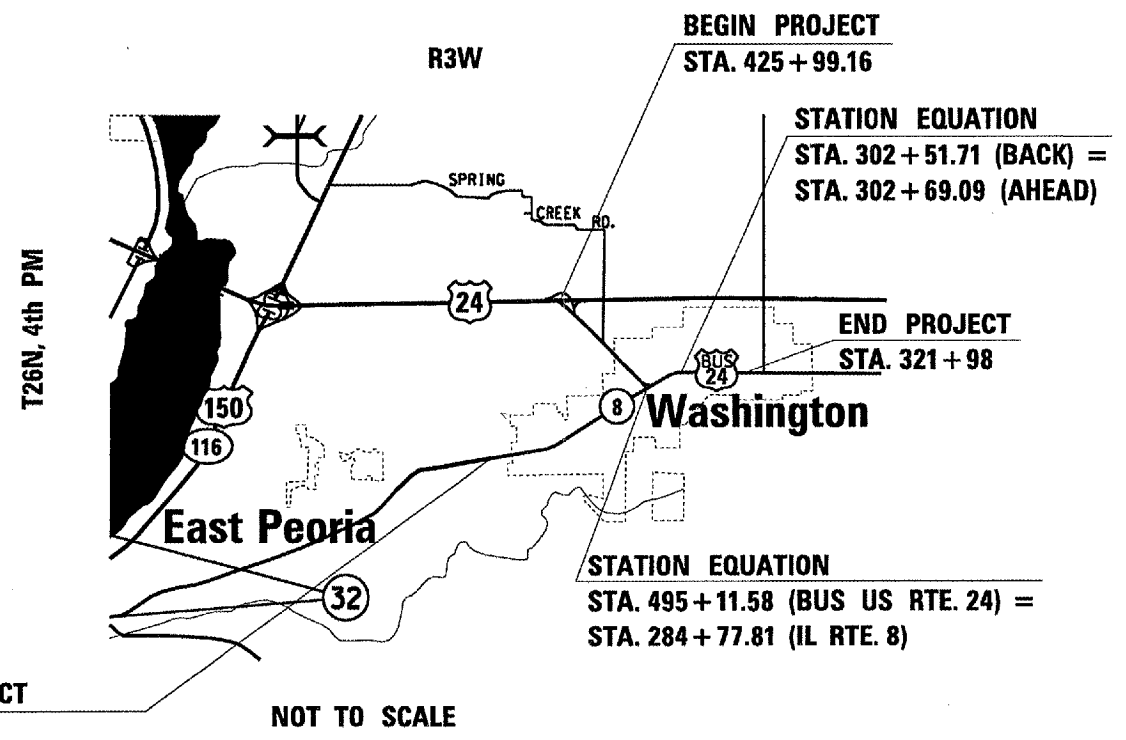
ADT 2005 = 20,000 (BUS 24) & 12,500 (IL 8)
MU = 1.6% (BUS 24) & 1.6% (IL 8)
SU = 2.5% (BUS 24) & 2.4% (IL 8)



FULL SIZE PLANS HAVE BEEN PREPARED USING STANDARD ENGINEERING SCALES. REDUCED SIZED PLANS WILL NOT CONFORM TO STANDARD SCALES. IN MAKING MEASUREMENTS ON REDUCED PLANS, THE ABOVE SCALES MAY BE USED.

J.U.L.I.E.
JOINT UTILITY LOCATION INFORMATION FOR EXCAVATION
1-800-892-0123

CONTRACT NO. 68351 CATALOG NO. 032749-00D



DESCRIPTION OF PROJECT:
THIS PROJECT CONSISTS OF COLD MILLING, AGGREGATE SHOULDERS, BITUMINOUS RESURFACING, PATCHING, GUARDRAIL UPGRADES, BRIDGE SEALING, AND STRIPING.

GROSS LENGTH OF IMPROVEMENT = 20,854.17 FEET = 3.96 MILES
NET LENGTH OF IMPROVEMENT = 20,854.17 FEET = 3.96 MILES

DESIGNERS: J. KANTZ / P. CONOVER (309)671-3475

STATE OF ILLINOIS
DEPARTMENT OF TRANSPORTATION
DIVISION OF HIGHWAYS

SUBMITTED *M. Addis 30* 2007

[Signature]
DEPUTY DIRECTOR OF HIGHWAYS, REGION ENGINEER

[Signature]
ENGINEER OF DESIGN AND ENVIRONMENT

[Signature]
MILTON R. SEAS, P.E.
DIRECTOR OF HIGHWAYS, CHIEF ENGINEER

**PRINTED BY THE AUTHORITY
OF THE STATE OF ILLINOIS**