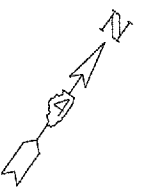


F.A.U. RTE.	SECTION	COUNTY	TOTAL SHEETS	SHEET NO.
35RS-5,36RS-8	TAZEWELL	90	58	
STA. 276+00 TO STA. 291+00		ILLINOIS FED. AID PROJECT		
+6717 (BUS 24) & 6713 (IL 8)				



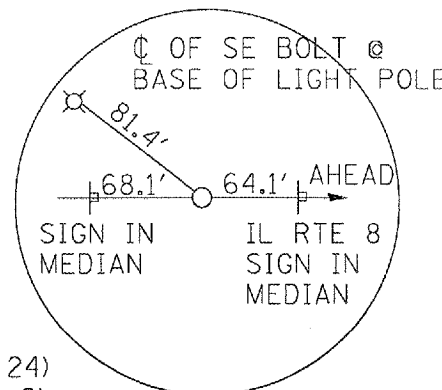
NE 1/4, SECTION 21
T-26-N, R-3-W

MATCHLINE STA. 276+00

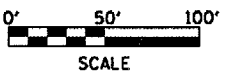
MATCHLINE STA. 291+00



NE 1/4, SECTION 21
T-26-N, R-3-W



Ⓞ STA. 495+11.58 (BUS 24)
 Ⓞ STA. 284+77.81 (RTE. 8)



REVISIONS	
NAME	DATE

ILLINOIS DEPARTMENT OF TRANSPORTATION
 EXISTING/REMOVAL
 PLAN SHEET
 BUS 24/IL ROUTE 8
 STA. 276+00-291+00
 SCALE: VERT. _____
 DATE _____ HORIZ. _____
 DRAWN BY _____
 CHECKED BY _____

PLOT DATE = 4/1/2007
 FILE NAME = 442897
 PLOT SCALE = 1/8"=1'-0"
 USER NAME = kumarak