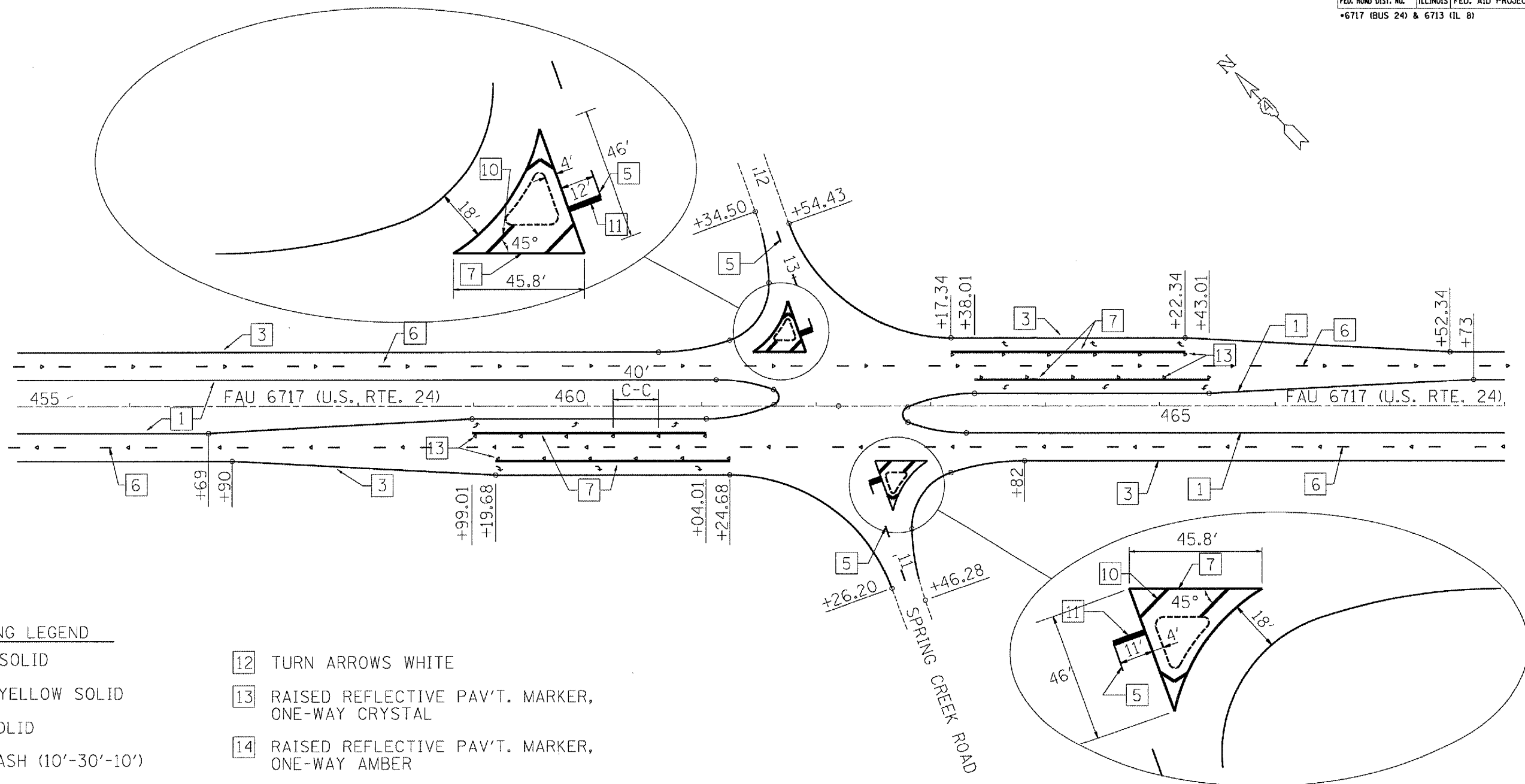
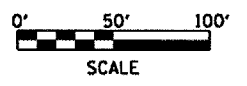
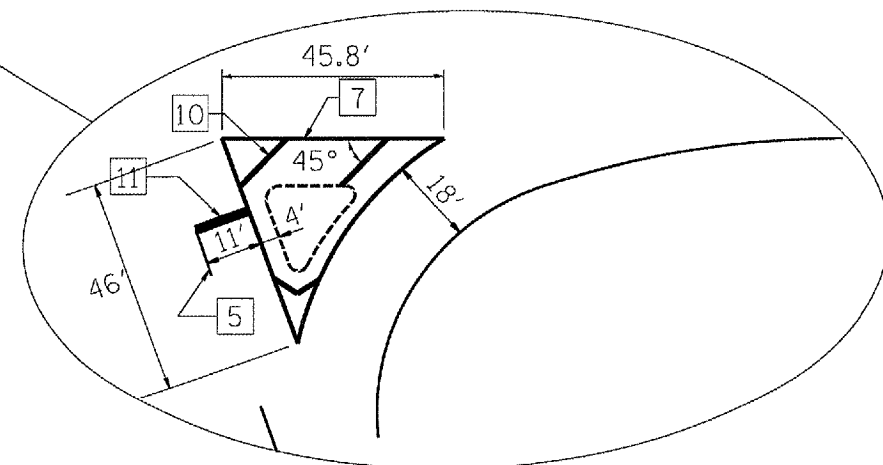


F.A.U. RTE.	SECTION	COUNTY	TOTAL SHEETS	SHEET NO.
35RS-5,3GRS-8	TAZEWELL	ILLINOIS	90	74
STA.		TO STA.		
FED. ROAD DIST. NO.		ILLINOIS FED. AID PROJECT		
+6717 (BUS 24) & 6713 (IL 8)				



PAVEMENT MARKING LEGEND

- | | |
|--------------------------------|---|
| 1 4" YELLOW SOLID | 12 TURN ARROWS WHITE |
| 2 4" DOUBLE YELLOW SOLID | 13 RAISED REFLECTIVE PAV'T. MARKER, ONE-WAY CRYSTAL |
| 3 4" WHITE SOLID | 14 RAISED REFLECTIVE PAV'T. MARKER, ONE-WAY AMBER |
| 4 4" WHITE DASH (10'-30'-10') | 15 RAISED REFLECTIVE PAV'T. MARKER, TWO-WAY AMBER |
| 5 4" YELLOW DASH (10'-30'-10') | |
| 6 6" WHITE DASH (10'-30'-10') | ○ DELINEATOR W/CRYSTAL REFLECTOR |
| 7 8" WHITE SOLID | ● DELINEATOR W/AMBER REFLECTOR |
| 8 8" WHITE DASH (3'-6'-3') | |
| 9 12" YELLOW SOLID | |
| 10 12" WHITE SOLID | |
| 11 24" WHITE SOLID | |



REVISIONS	
NAME	DATE

ILLINOIS DEPARTMENT OF TRANSPORTATION

SPRING CREEK RD. STRIPING

SCALE: VERT. DATE: HORIZ.

DRAWN BY: CHECKED BY:

PLOT DATE = 4/12/2007
 FILE NAME = c:\projects\bus24\conault\plan.dgn
 PLOT SCALE = 1/8"=1'-0"
 USER NAME = klimek