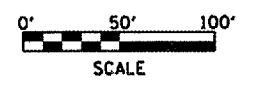
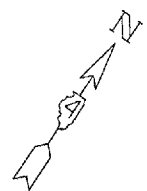
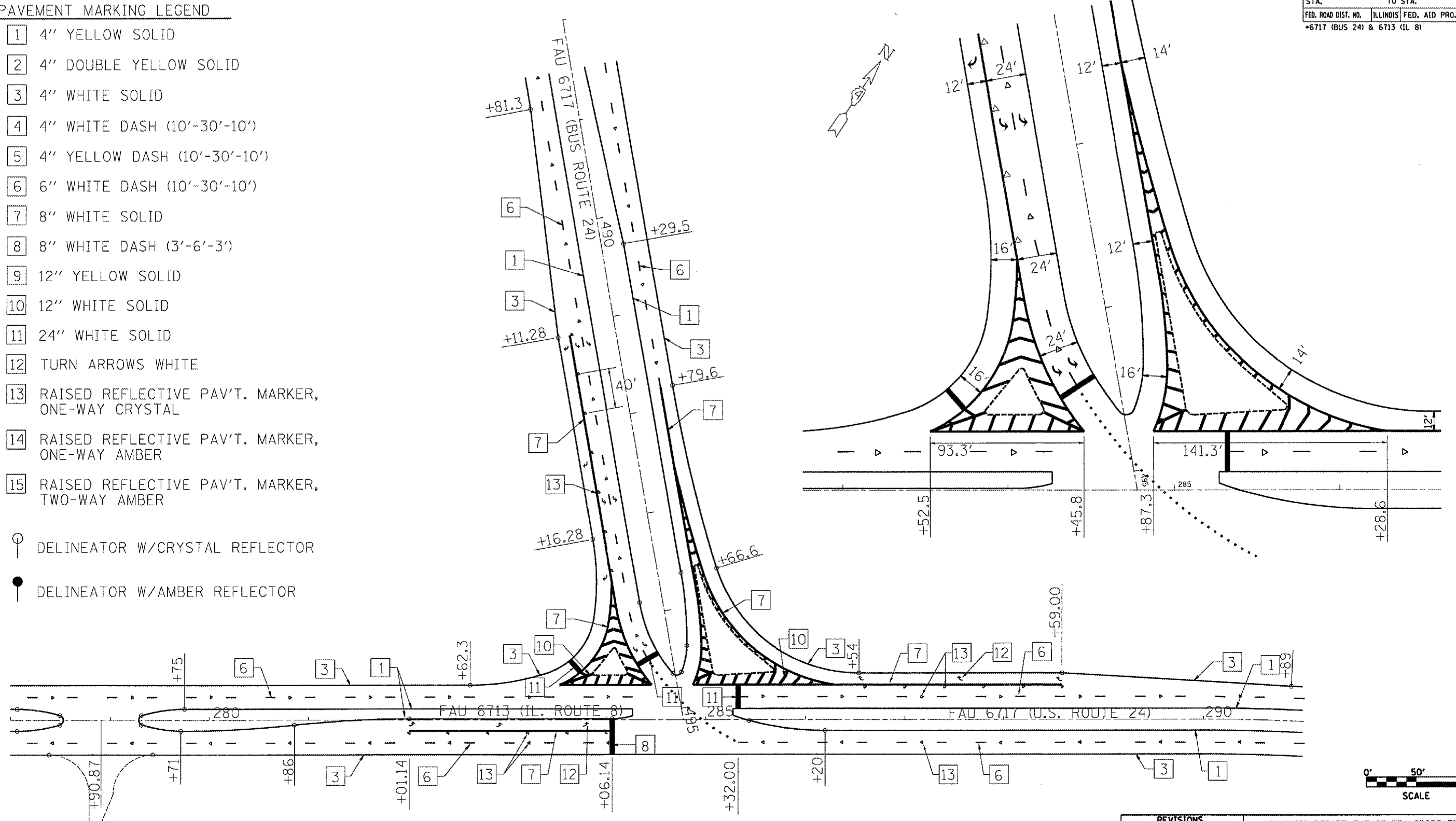


F.A.U. RTE.	SECTION	COUNTY	TOTAL SHEETS	SHEET NO.
35RS-5,36RS-8	TAZEWELL		90	76
STA.		TO STA.		
FED. ROAD DIST. NO.	ILLINOIS	FED. AID PROJECT		
*6717 (BUS 24) & 6713 (IL 8)				

PAVEMENT MARKING LEGEND

- 1 4" YELLOW SOLID
- 2 4" DOUBLE YELLOW SOLID
- 3 4" WHITE SOLID
- 4 4" WHITE DASH (10'-30'-10')
- 5 4" YELLOW DASH (10'-30'-10')
- 6 6" WHITE DASH (10'-30'-10')
- 7 8" WHITE SOLID
- 8 8" WHITE DASH (3'-6'-3')
- 9 12" YELLOW SOLID
- 10 12" WHITE SOLID
- 11 24" WHITE SOLID
- 12 TURN ARROWS WHITE
- 13 RAISED REFLECTIVE PAV'T. MARKER, ONE-WAY CRYSTAL
- 14 RAISED REFLECTIVE PAV'T. MARKER, ONE-WAY AMBER
- 15 RAISED REFLECTIVE PAV'T. MARKER, TWO-WAY AMBER
- DELINEATOR W/CRYSTAL REFLECTOR
- DELINEATOR W/AMBER REFLECTOR



PLOT DATE = 4/4/2007
 FILE NAME = c:\projects\bus24\consult-plot.dgn
 PLOT SCALE = 1/8"=1'-0"
 USER NAME = h1mark

REVISIONS	
NAME	DATE

ILLINOIS DEPARTMENT OF TRANSPORTATION

**BUS U.S. RTE. 24
& IL 8
STRIPING**

SCALE: VERT. _____
HORIZ. _____

DATE _____

DRAWN BY _____
CHECKED BY _____