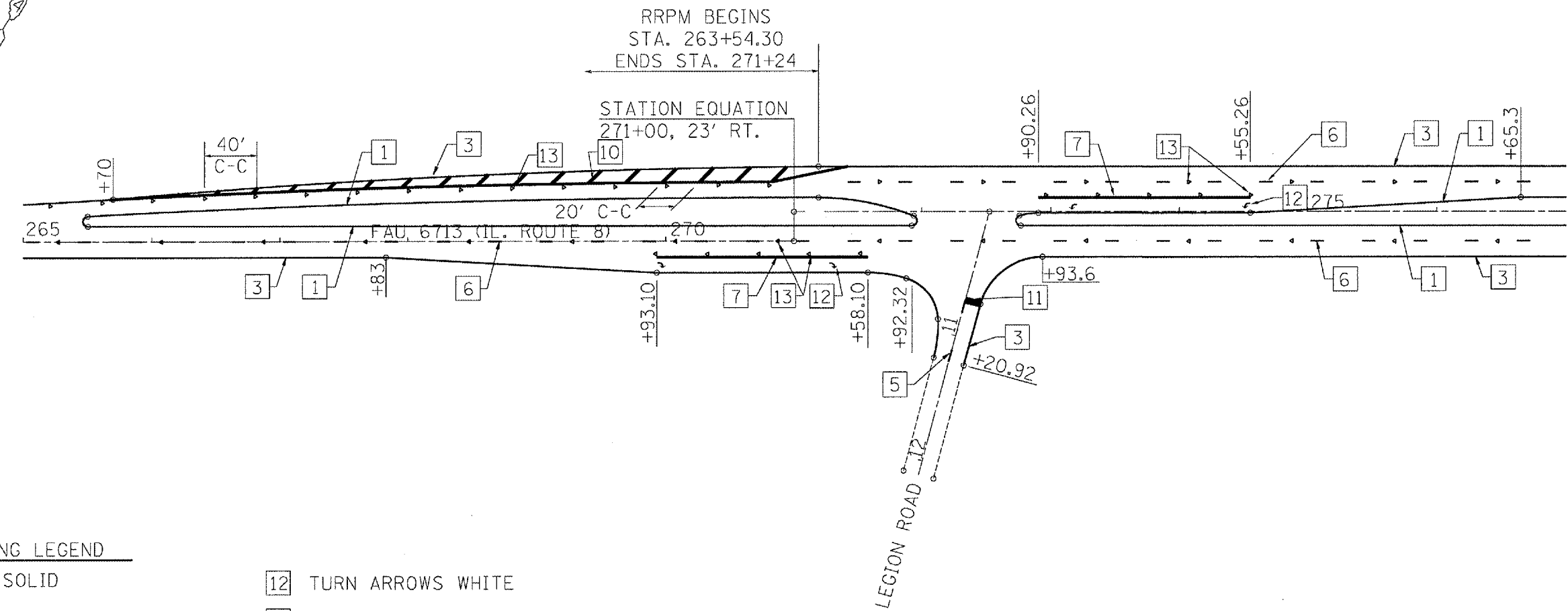
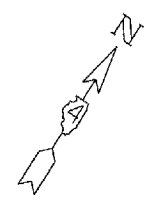
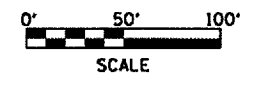


F.A.U. RTE.	SECTION	COUNTY	TOTAL SHEETS	SHEET NO.
35RS-5,36RS-8	TAZEWELL	90	79	
STA.		TO STA.		
FED. ROAD DIST. NO.	ILLINOIS	FED. AID PROJECT		
*6717 (BUS 24) & 6713 (JL 8)				



PAVEMENT MARKING LEGEND

- | | |
|----------------------------------|---|
| [1] 4" YELLOW SOLID | [12] TURN ARROWS WHITE |
| [2] 4" DOUBLE YELLOW SOLID | [13] RAISED REFLECTIVE PAV'T. MARKER, ONE-WAY CRYSTAL |
| [3] 4" WHITE SOLID | [14] RAISED REFLECTIVE PAV'T. MARKER, ONE-WAY AMBER |
| [4] 4" WHITE DASH (10'-30'-10') | [15] RAISED REFLECTIVE PAV'T. MARKER, TWO-WAY AMBER |
| [5] 4" YELLOW DASH (10'-30'-10') | |
| [6] 6" WHITE DASH (10'-30'-10') | |
| [7] 8" WHITE SOLID | |
| [8] 8" WHITE DASH (3'-6'-3') | ⊙ DELINEATOR W/CRYSTAL REFLECTOR |
| [9] 12" YELLOW SOLID | ● DELINEATOR W/AMBER REFLECTOR |
| [10] 12" WHITE SOLID | |
| [11] 24" WHITE SOLID | |



REVISIONS	
NAME	DATE

ILLINOIS DEPARTMENT OF TRANSPORTATION

**LEGION RD.
STRIPING**

SCALE: VERT.
DATE: HORIZ.

DRAWN BY
CHECKED BY

PLOT DATE = 4/11/2007
 FILE NAME = c:\pwork\68351\bus24\constr\plan.dgn
 PLOT SCALE = 1/8"=1'-0"
 USER NAME = klmanek