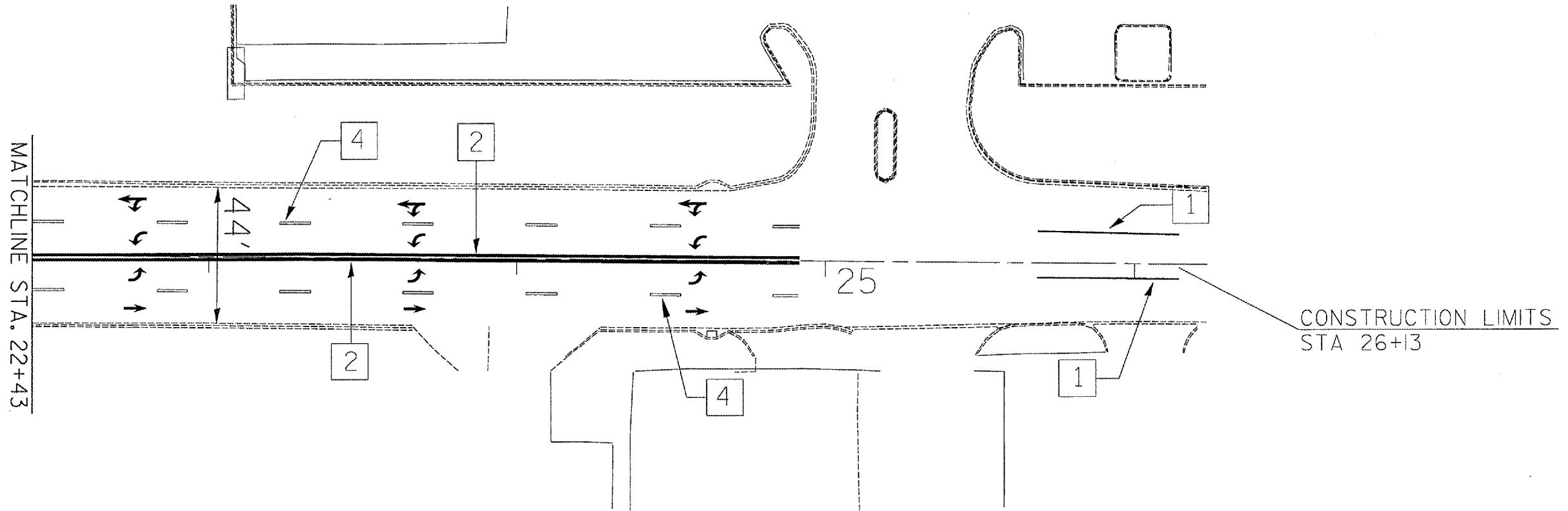




F.A.U. RTE.	SECTION	COUNTY	TOTAL SHEETS	SHEET NO.
35RS-5,36RS-8	TAZEWELL	90	82	
STA.		TO STA.		
FED. ROAD DIST. NO.		ILLINOIS	FED. AID PROJECT	
*6717 (BUS 24) & 6713 (IL 8)				



PAVEMENT MARKING LEGEND

- |    |                              |    |  |
|----|------------------------------|----|--|
| 1  | 4" YELLOW SOLID              | 12 | TURN ARROWS WHITE                                |
| 2  | 4" DOUBLE YELLOW SOLID       | 13 | RAISED REFLECTIVE PAV'T. MARKER, ONE-WAY CRYSTAL |
| 3  | 4" WHITE SOLID               | 14 | RAISED REFLECTIVE PAV'T. MARKER, ONE-WAY AMBER   |
| 4  | 4" WHITE DASH (10'-30'-10')  | 15 | RAISED REFLECTIVE PAV'T. MARKER, TWO-WAY AMBER   |
| 5  | 4" YELLOW DASH (10'-30'-10') |    |  |
| 6  | 6" WHITE DASH (10'-30'-10')  |    |  |
| 7  | 8" WHITE SOLID               |    |  |
| 8  | 8" WHITE DASH (3'-6'-3')     |    |  |
| 9  | 12" YELLOW SOLID             |    |  |
| 10 | 12" WHITE SOLID              |    |  |
| 11 | 24" WHITE SOLID              |    |  |

-  DELINEATOR W/CRYSTAL REFLECTOR
-  DELINEATOR W/AMBER REFLECTOR

REVISIONS	
NAME	DATE

ILLINOIS DEPARTMENT OF TRANSPORTATION  
**CUMMINGS RD.  
 STRIPING**  
 SCALE: VERT. \_\_\_\_\_  
 HORIZ. \_\_\_\_\_  
 DATE \_\_\_\_\_  
 DRAWN BY \_\_\_\_\_  
 CHECKED BY \_\_\_\_\_

PLOT DATE = 4/1/2007  
 FILE NAME = c:\projects\68351\24\Neon\striping.dgn  
 PLOT SCALE = 48,0000 / IN.  
 USER NAME = k11markk