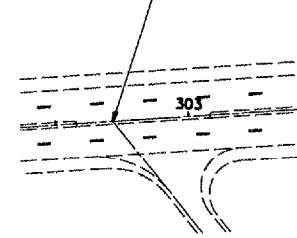
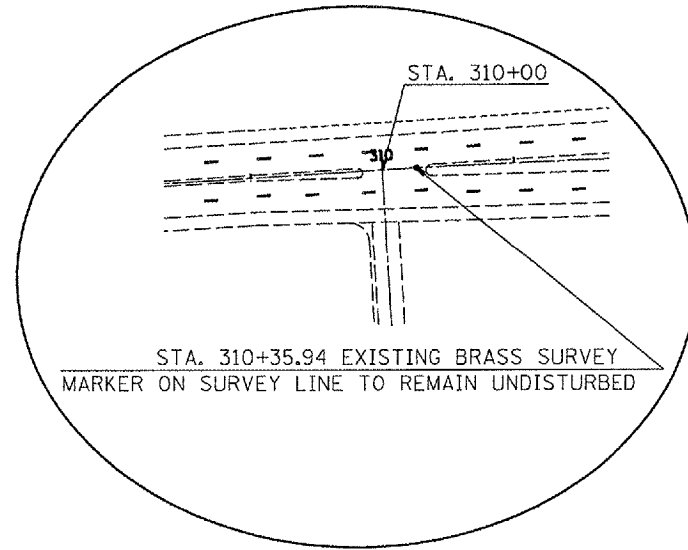


F.A.P. RTE.	SECTION	COUNTY	TOTAL SHEETS	SHEET NO.
317	(44-45)RS-5, (46-1)RS-7, 45-(RB, RB-2, BR)	PEORIA	82	34
FED. ROAD DIST. NO.		ILLINOIS	FED. AID PROJECT	

STA. 302+43 (US 24)  
EDGE OF PAVEMENT - MCKEE ST.

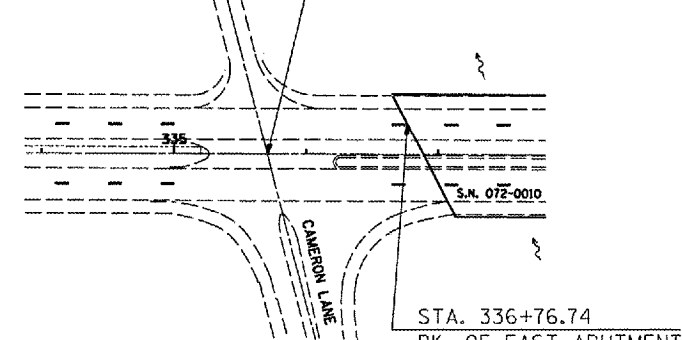


**MCKEE STREET**



STA. 310+00  
STA. 310+35.94 EXISTING BRASS SURVEY  
MARKER ON SURVEY LINE TO REMAIN UNDISTURBED

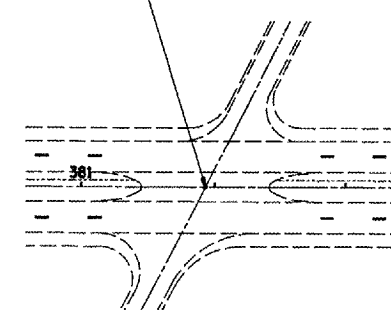
STA. 335+70.34 (US 24) =  
CENTERLINE - CAMERON LANE



**CAMERON LANE**

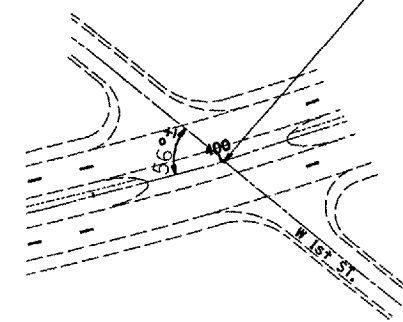
STA. 336+76.74  
BK. OF EAST ABUTMENT  
Q. EASTBOUND LANE  
23' LT.

STA. 381+92.95 (U.S. 24) =  
CENTERLINE - POWELL RD.

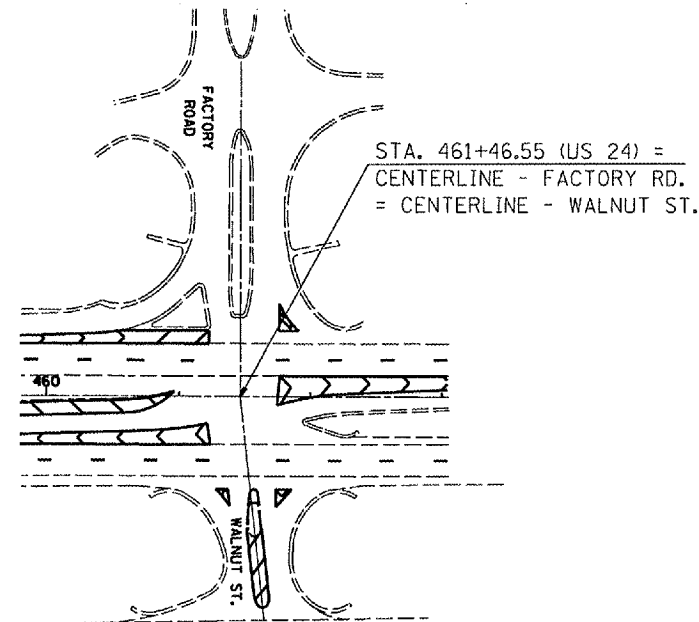


**POWELL ROAD**

STA. 400+02.57 (US 24)=  
CENTERLINE - WEST 1st. ST.

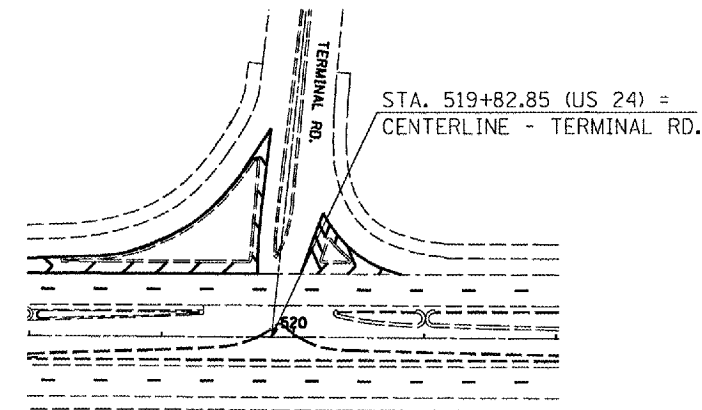


**WEST FIRST STREET**



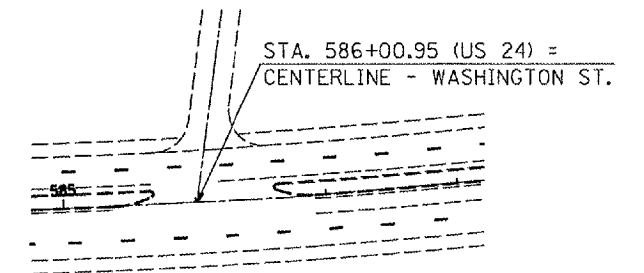
**FACTORY ROAD / WALNUT STREET**

STA. 461+46.55 (US 24) =  
CENTERLINE - FACTORY RD.  
= CENTERLINE - WALNUT ST.



**TERMINAL ROAD**

STA. 519+82.85 (US 24) =  
CENTERLINE - TERMINAL RD.



**WASHINGTON ROAD**

STA. 586+00.95 (US 24) =  
CENTERLINE - WASHINGTON ST.

REVISIONS	
NAME	DATE

ILLINOIS DEPARTMENT OF TRANSPORTATION  
REFERENCE POINT  
US 24 (FAP 317)  
KINGSTON MINES  
DRAWN BY  
CHECKED BY  
DATE