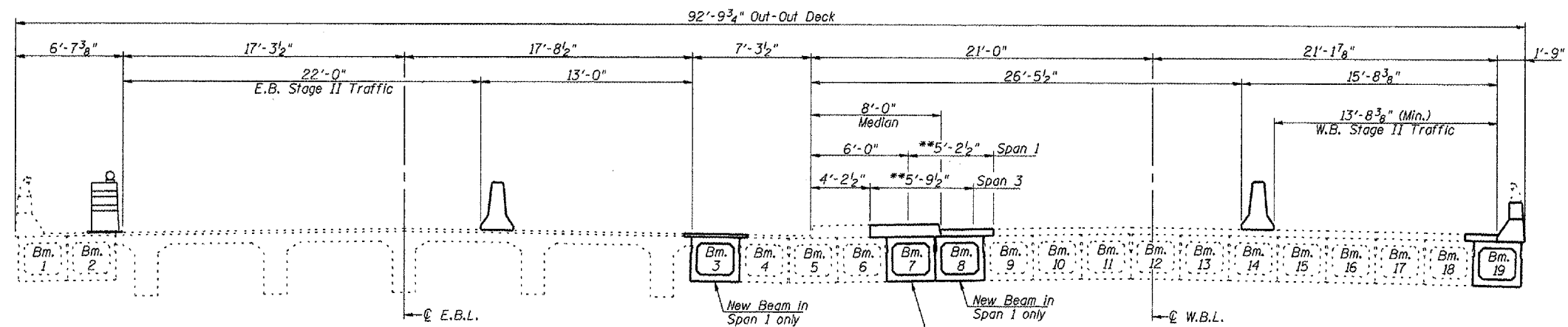


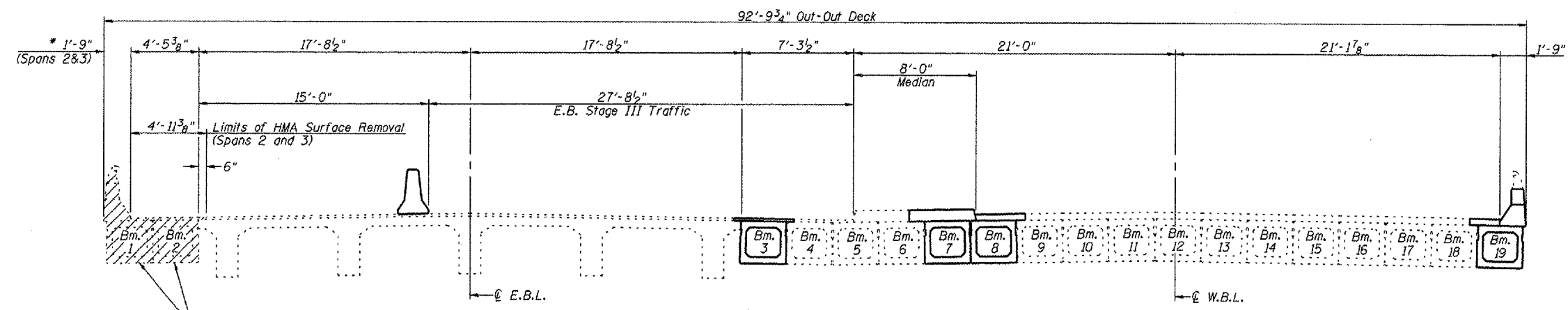
CONTRACT NO. 68456				
F.A.P. RTE.	SECTION	COUNTY	TOTAL SHEETS	SHEET NO.
317	(45BR)I	PEORIA	82	46
STA.	TO STA.		FED. AID PROJECT	

SHEET NO. 4  
OF 12 SHEETS



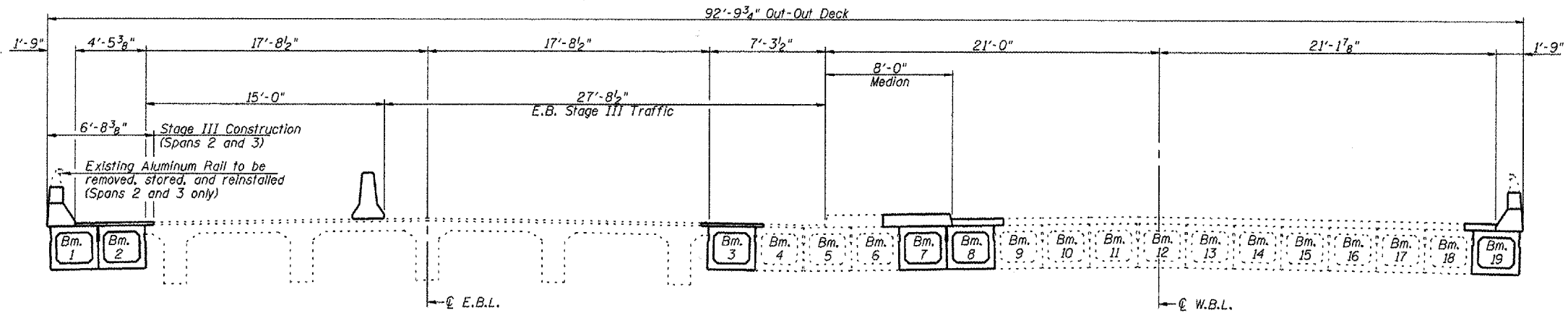
**STAGE II CONSTRUCTION**  
(Looking West)

\*\* Limits of new median and concrete overlay.



**STAGE III REMOVAL**  
(Looking West)

\* Limits of parapet removal



**STAGE III CONSTRUCTION**  
(Looking West)

Notes:  
Hatched areas indicate limits of removal.  
Cost of removal of the existing concrete parapet and concrete median are included in the cost of "Concrete Removal".  
Cost of removal of the existing concrete and HMA wearing surfaces included in the cost of "Removal of Existing PPC Deck Beams."  
For quantity of Temporary Barrier see Roadway Plans.

**STAGING DETAILS**  
U.S. RTE. 24 / IL RTE. 9  
OVER LAMARSH CREEK  
F.A.P. RTE. 317 - SECTION (45BR)I  
PEORIA COUNTY  
STA. 337+87.67  
S.N. 072-0010

PLOT DATE = 04/27/08  
FILE NAME = 07FILES