

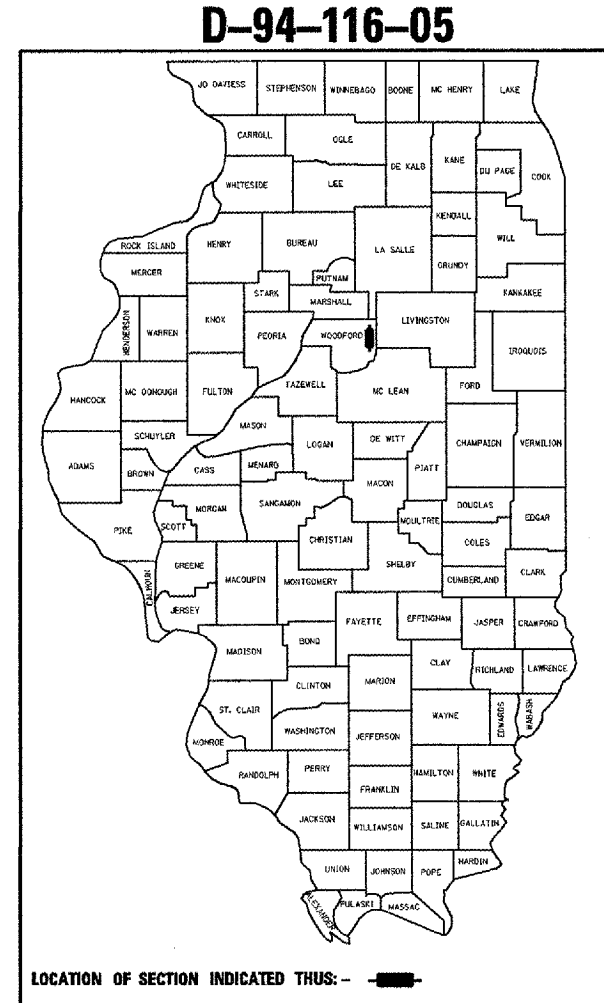
| F.A.P. RTE. | SECTION | COUNTY | TOTAL SHEETS | SHEET NO. |
|----------------|---------|----------|--------------|-----------|
| • (102-2,3) RS | | WOODFORD | 15 | 1 |

• FAP 412 ROUTE I-39/US51

STATE OF ILLINOIS
DEPARTMENT OF TRANSPORTATION
DIVISION OF HIGHWAYS

**PROPOSED
HIGHWAY PLANS**

ROUTE FA1 39 (I-39) (US 51)
SECTION (102-2,3) RS
PROJECT: IM-039-1(017)002
WOODFORD COUNTY
C-94-145-05



- INDEX OF SHEETS**
- 1 COVER SHEET
 - 2 GENERAL NOTES AND COMMITMENTS
 - 3-4 SUMMARY OF QUANTITIES
 - 5-6 TYPICAL SECTIONS
 - 7-8 SCHEDULE OF QUANTITIES
 - 9 LINE DIAGRAM
 - 10 PAVING DETAIL
 - 11-13 CADD STANDARDS

- STATE HIGHWAY STANDARDS:**
- 406001-04 701401-03
 - 406101-03 701406-04
 - 442001-03 701411-03
 - 482011-02 701426-02
 - 642001 702001-06
 - 701101-01 781001-02
 - 701400-02

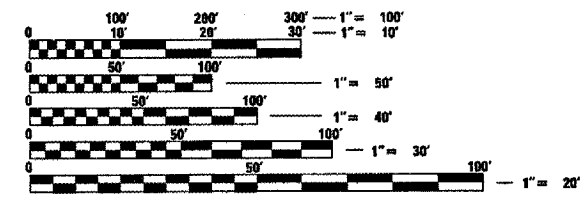
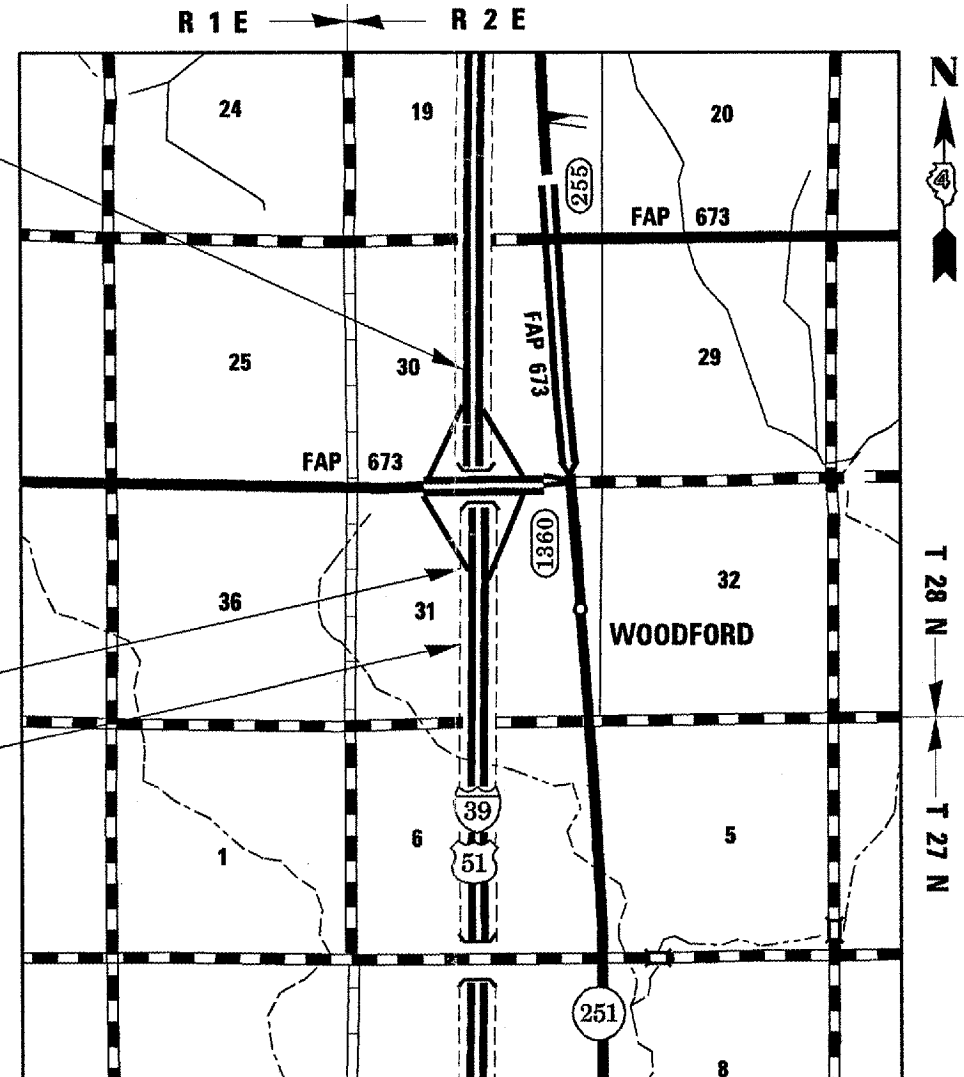
DESIGN DESIGNATION

INTERSTATE
ADT = 17700 (2003)
% SV = 4.8 %
% MU = 33.3 %

PROJECT ENDS
STA. 130 + 90

STA. 850 + 89.70 (BACK) =
STA. 52 + 79.38 (AHEAD)

PROJECT BEGINS
STA. 710 + 00



FULL SIZE PLANS HAVE BEEN PREPARED USING STANDARD ENGINEERING SCALES. REDUCED SIZED PLANS WILL NOT CONFORM TO STANDARD SCALES. IN MAKING MEASUREMENTS ON REDUCED PLANS, THE ABOVE SCALES MAY BE USED.

J.U.L.I.E.
JOINT UTILITY LOCATION INFORMATION FOR EXCAVATION
1-800-892-0123

CONTRACT NO. 68531
CATALOG NO. 033149-00D

GROSS / NET LENGTH OF IMPROVEMENT:
NORTH BOUND LANE = 21900.32 FEET = 4.15 MILES
SOUTH BOUND LANE = 23910.41 FEET = 4.53 MILES

STATE OF ILLINOIS
DEPARTMENT OF TRANSPORTATION
DIVISION OF HIGHWAYS

SUBMITTED *MARCH 23* 20 *07*

[Signature]
DEPUTY DIRECTOR OF HIGHWAYS, REGION ENGINEER

May 11 20 *07*
Eric E. Haran
INTERIM ENGINEER OF DESIGN AND ENVIRONMENT

May 11 20 *07*
Milton R. Sees, P.E.
DIRECTOR OF HIGHWAYS, CHIEF ENGINEER

**PRINTED BY THE AUTHORITY
OF THE STATE OF ILLINOIS**

PROJECT ENGINEER: TOM LACY (309) 671-3453

DESIGN ENGINEER: NICHOLAS JACK (309) 671-3466