

ROUTE NO.	SECTION	COUNTY	TOTAL SHEETS	SHEET NO.
FAU 1488		COOK	24	1
ILLINOIS PROJECT		M-8003 (571)		
VILLAGE SECTION		05-00016-00-RS		
CONTRACT NO. 83884				

FOR INDEX OF SHEETS SEE SHEET NO. 2

**STATE OF ILLINOIS
DEPARTMENT OF TRANSPORTATION
DIVISION OF HIGHWAYS
PLANS FOR
PROPOSED FEDERAL AID PROJECT
FAU 1488 46TH STREET
FAP 348 HARLEM AVENUE
TO FAU 2775 OAK PARK AVENUE
RESURFACING PROJECT
VILLAGE OF FOREST VIEW
SECTION 05-00016-00-RS
PROJECT M-8003 (571)
COOK COUNTY
C-91-146-06**



LOCATION OF SECTION INDICATED THUS:

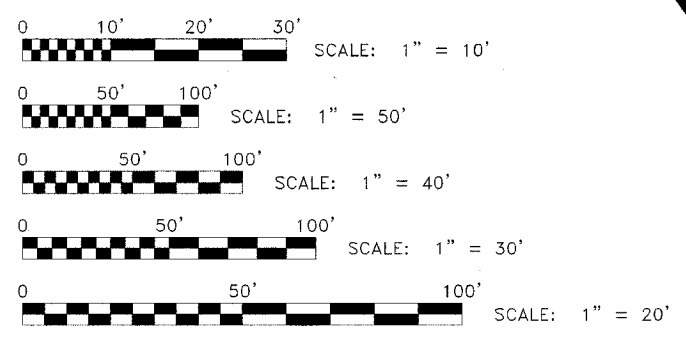
TRAFFIC DATA

2005 ADT = 3375
POSTED SPEED LIMIT: 20 MPH
DESIGN SPEED LIMIT: 30 MPH

PROJECT LOCATED IN THE VILLAGE OF FOREST VIEW

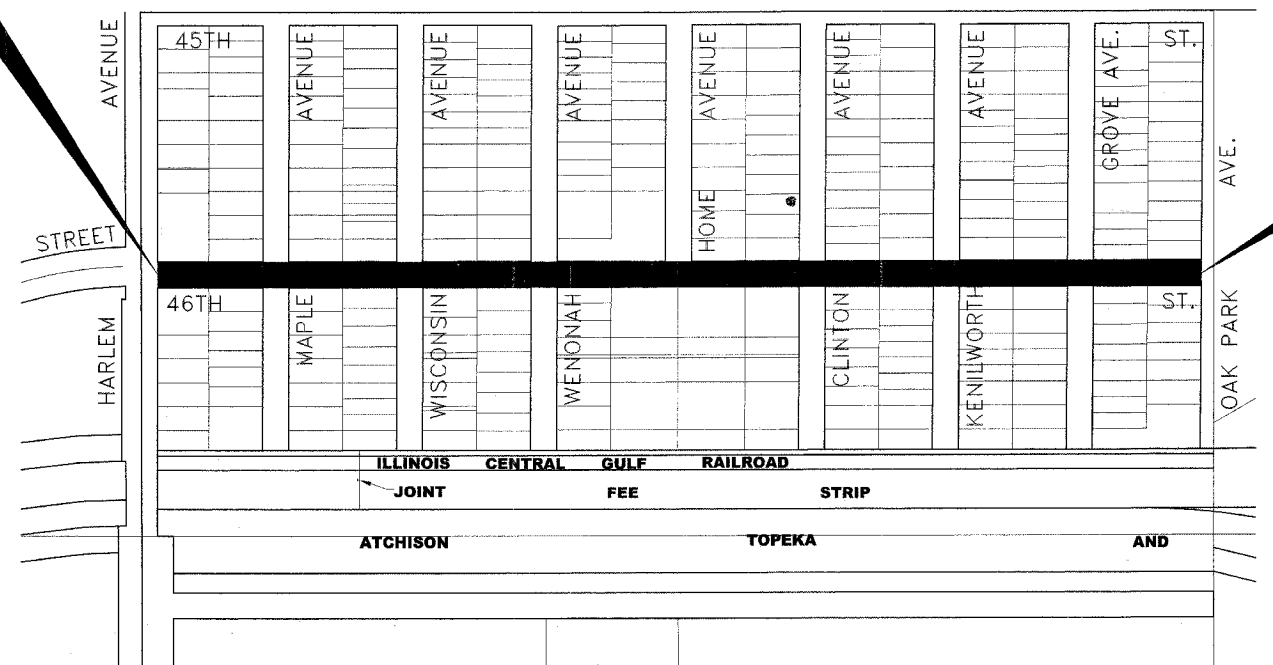
PROJECT BEGINS STATION 5+17 46TH STREET

LOCATION MAP
TOWNSHIP 38 NORTH, RANGE 13 EAST, SECTION 6



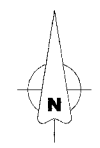
FULL SIZE PLANS HAVE BEEN PREPARED USING STANDARD ENGINEERING SCALES. REDUCED SIZED PLANS WILL NOT CONFORM TO STANDARD SCALES. IN MAKING MEASUREMENTS ON REDUCED PLANS, THE ABOVE SCALES MAY BE USED.

CONTRACT NO. 83884




STICKNEY TOWNSHIP MAP SCALE: (NOT TO SCALE)
— AREA OF IMPROVEMENT

GROSS AND NET LENGTH OF PROJECT = 2,689 FT. = 0.509 MI.



PROJECT ENDS STATION 32+06 46TH STREET



DATE SIGNED: 11/01/06
LICENSE EXPIRES: 11-30-07

STATE OF ILLINOIS DEPARTMENT OF TRANSPORTATION DIVISION OF HIGHWAYS	
APPROVED	NOVEMBER 20 20 06 <i>Feb</i> VILLAGE OF FOREST VIEW, VILLAGE ADMINISTRATOR
PASSED	NOVEMBER 3 20 06 <i>CH</i> DISTRICT ONE ENGINEER OF LOCAL ROADS & STREETS
RELEASING FOR BID BASED ON LIMITED REVIEW	NOVEMBER 3 20 06 <i>Diane O'Keefe</i> DEPUTY DIRECTOR OF HIGHWAYS, REGION ONE ENGINEER

(PRINTED BY AUTHORITY OF THE STATE OF ILLINOIS)

E.H.E. NO. 320-05-35101

Drawing file: W:\Projects\32005351 - 4th St Repair & Sewer Cover.dwg Rev. 01, 2006 - 11:06am
 FEDERAL AID DESIGN ENGINEER: ABIGAIL WILGREEN PHONE: (847) 705-4233
 CONSULTANT: EDWIN HANCOCK ENGINEERING COMPANY
 9933 ROOSEVELT ROAD PHONE: (708) 865-0300
 WESTCHESTER, ILLINOIS 60154