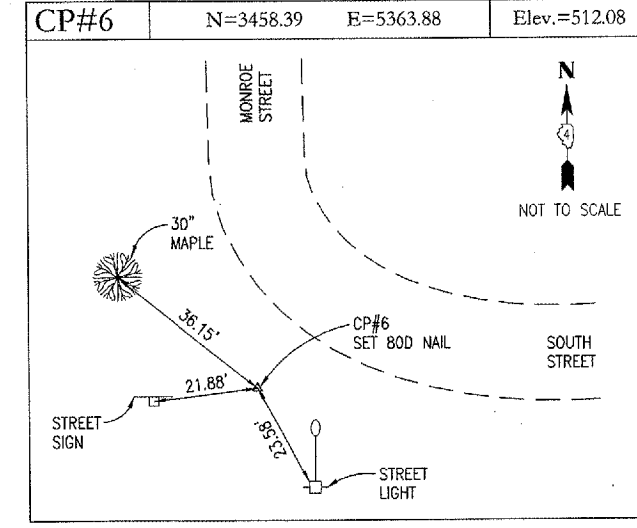
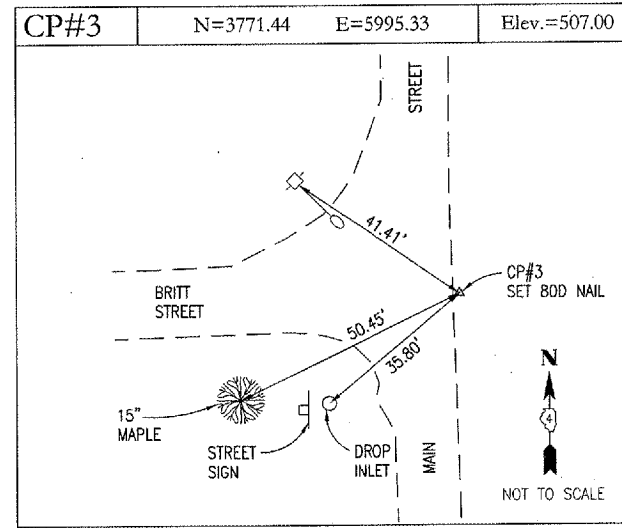
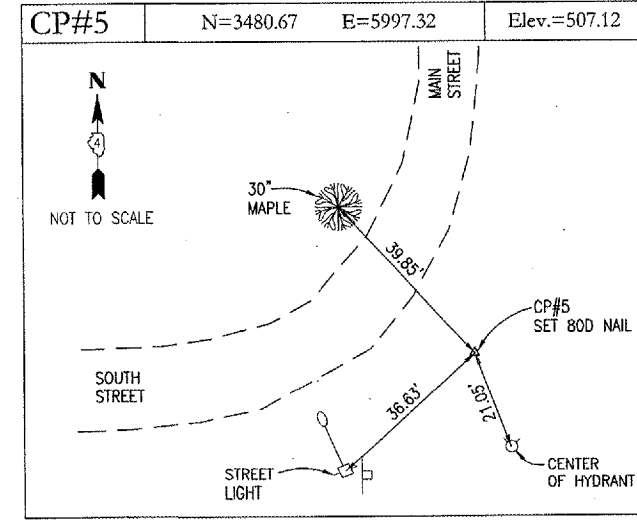
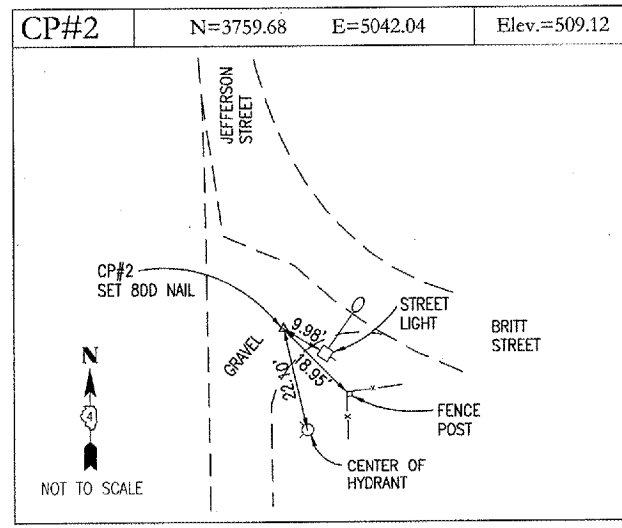
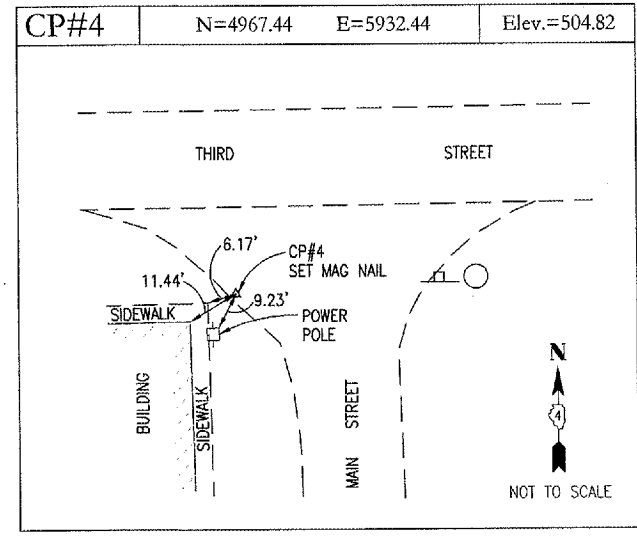
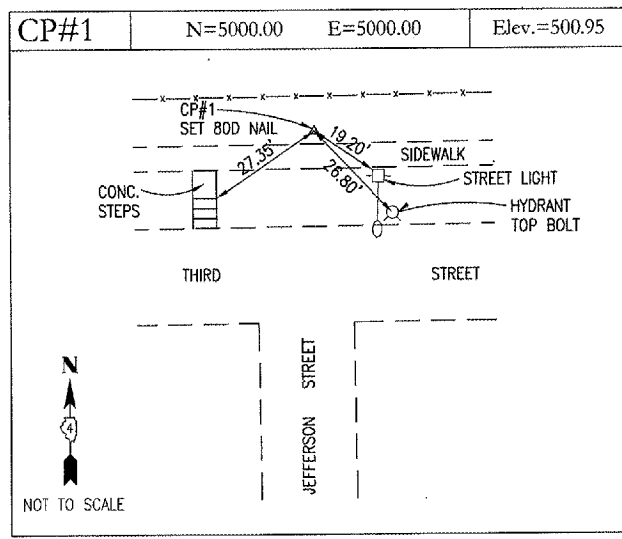


R:\Projects\0773\0773-016\Cadd\C-07_Benchmarks-CPs.dwg, Layout1, 4/26/2007 10:32:38 AM, ThomasE, 1:2

Copyright 2000 - RANDOLPH & ASSOCIATES, INC.

REVISIONS	
No.	Description

Benchmarks	
TBM A	TOP OF FIRE HYDRANT ON NORTH SIDE OF 3RD STREET @ JEFFERSON STREET ~ELEV: 500.00
TBM B	TOP OF FIRE HYDRANT @ S.E. QUAD OF JEFFERSON STREET AND 1ST STREET ~ELEV: 504.36
TBM C	NAIL IN LIGHT POLE - S.E. QUAD OF JEFFERSON STREET AND BOGGS STREET ~ELEV: 508.10
TBM D	N.E. CAP BOLT ON FIRE HYDRANT @ S.E. QUAD OF JEFFERSON STREET AND BRITT STREET ~ELEV: 509.81
TBM E	TOP OF FIRE HYDRANT @ S.E. QUAD OF BRITT STREET AND MONROE STREET ~ELEV: 513.52
TBM F	TOP OF FIRE HYDRANT @ S.E. QUAD OF BRITT STREET AND GRIFFIN STREET ~ELEV: 513.88
TBM G	N.E. CAP BOLT ON FIRE HYDRANT - SOUTH OF BOGGS STREET - EAST SIDE OF MAIN ~ELEV: 507.80
TBM H	N.E. CAP BOLT ON FIRE HYDRANT - NORTH OF 1ST STREET - EAST SIDE OF MAIN ~ELEV: 505.62



BENCHMARKS, CONTROL POINTS, & TIE POINTS
STREET IMPROVEMENTS
 ARMINGTON, ILLINOIS

R
Randolph & Associates, Inc.
 Consulting Engineers
 Land Surveyors

911 Plaza Parkway Peoria, IL 61615
 Tel: 309-693-8544 Fax: 309-693-8855
 www.randolphinc.com
 IL Design Firm Reg. # 184-001917

DESIGNED BY: **E. THOMAS**
 CHECKED BY: **E. THOMAS**
 APPROVED BY: **R. BRADLE**
 DATE: _____

DATE: **5 APR 2007**
 PROJECT NO.: **0773-016**
 DRAWING NO.: **C-7**