

MAYOR SCOTT EISENHAUER  
CITY OF DANVILLE, VERMILION COUNTY

DEPARTMENT OF ENGINEERING

PLANS FOR PROPOSED  
LYNCH ROAD & EASTGATE DRIVE  
ROADWAY IMPROVEMENTS

FAP 729 & FAU 6999 (LYNCH ROAD) AND EASTGATE DRIVE  
SECTION 05-00218-00-PV  
CONSTRUCTION JOB NO.: C-95-315-06  
PROJECT NO.: M-5016(34)

RTE.	PROJECT NO.	COUNTY	TOTAL SHEETS	SHEET NO.
05	00218-00-PV	VERMILION	57	01
STA. 00+00.00 TO STA. 335+39.10				
F.A.P. 729 & F.A.U. 6999 CONTRACT NO. 91367				

INDEX OF SHEETS

01	COVER
02 TO 03	SUMMARY OF QUANTITIES
04 TO 08	SCHEDULE OF QUANTITIES
09 TO 10	LIST OF STANDARDS, GENERAL NOTES
11 TO 13	TYPICAL SECTIONS
14 TO 15	ALIGNMENT, TIES & BENCHMARKS
16 TO 39	PLAN SHEETS
40 TO 48	PAVEMENT MARKING PLANS
49 TO 52	TRAFFIC CONTROL PLANS
53 TO 57	DETAILS HIGHWAY STANDARDS

LIST OF STANDARDS

NUMBER	DESCRIPTION
442301-06	CLASS B PATCHES
442301-02	CLASS C & D PATCHES
482011-02	HMA SHLD. STRIPS/SHLDS. W/ RESURFACING OR WIDENING AND RESURFACING PROJECTS
601001-01	SUB-SURFACE DRAINS
601101	CONCRETE HEADWALL FOR PIPE DRAIN
604006-02	FRAME AND GRATE TYPE 3
606001-03	CONCRETE CURB TYPE B AND COMBINATION CONCRETE CURB AND GUTTER
701006-02	OFF-ROAD OPERATIONS, 2L, 2W, 4.5 m (15') TO 600 mm (24") FROM PAVEMENT EDGE
701011-01	OFF-ROAD MOVING OPERATIONS, 2L, W2, DAY ONLY
701301-02	LANE CLOSURE 2L, 2W, SHORT TIME OPERATIONS
701306-01	LANE CLOSURE 2L, 2W, SLOW MOVING OPERATIONS-DAY ONLY 45+
701311-02	LANE CLOSURE 2L, 2W, MOVING OPERATIONS -DAY ONLY
702001-06	TRAFFIC CONTROL DEVICES
702001-01	TYPICAL PAVEMENT MARKINGS
BLR 17-3	TRAFFIC CONTROL DEVICES - DAY LABOR CONSTRUCTION
BLR 18-4	TRAFFIC CONTROL DEVICES -DAY LABOR MAINTENANCE
BLR 21-6	TYPICAL APPLICATION OF TRAFFIC CONTROL DEVICES FOR CONSTRUCTION ON RURAL HIGHWAYS
BLR 22-4	TYPICAL APPLICATION OF TRAFFIC CONTROL DEVICES FOR CONSTRUCTION ON RURAL HIGHWAYS



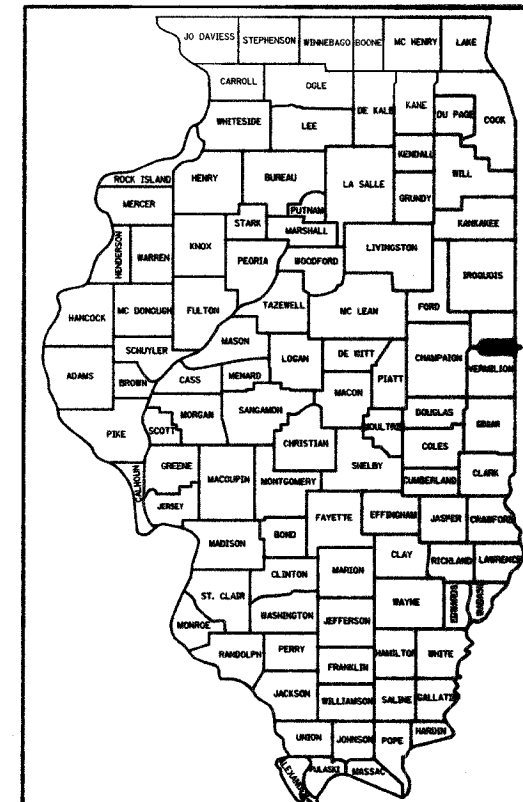
DESIGN DESIGNATIONS:

VOORHEES ST / LYNCH ROAD (F.A.P 729 & F.A.U. 6999)  
ADT (2027) = 10,300  
DESIGN SPEED = 55 M.P.H.  
HIGHWAY CLASS = OTHER PRINCIPAL ARTERIAL

EASTGATE DRIVE  
ADT (2006) = 3,500  
DESIGN SPEED = 30 M.P.H.  
HIGHWAY CLASS = LOCAL ROAD

VOORHEES ST / LYNCH ROAD, TOTAL LENGTH OF  
PROJECT LENGTH = 18,593.71 FT. = 3.52 MI.  
NET LENGTH = 18,327.71 FT. = 3.47 MI.

EASTGATE DR. TOTAL LENGTH OF  
PROJECT LENGTH = 6,140.26 FT. = 1.16 MI.  
NET LENGTH = 6,140.26 FT. = 1.16 MI.



LOCATION OF SECTION INDICATED THUS:

APPROVED March 12 2007

R. David Schelle

CITY ENGINEER

PASSED 3/21 2007

David A. Spill


DISTRICT 5 ENGINEER OF LOCAL ROADS AND STREETS

RELEASED FOR BID MARCH 22 2007

Joseph E. Lane

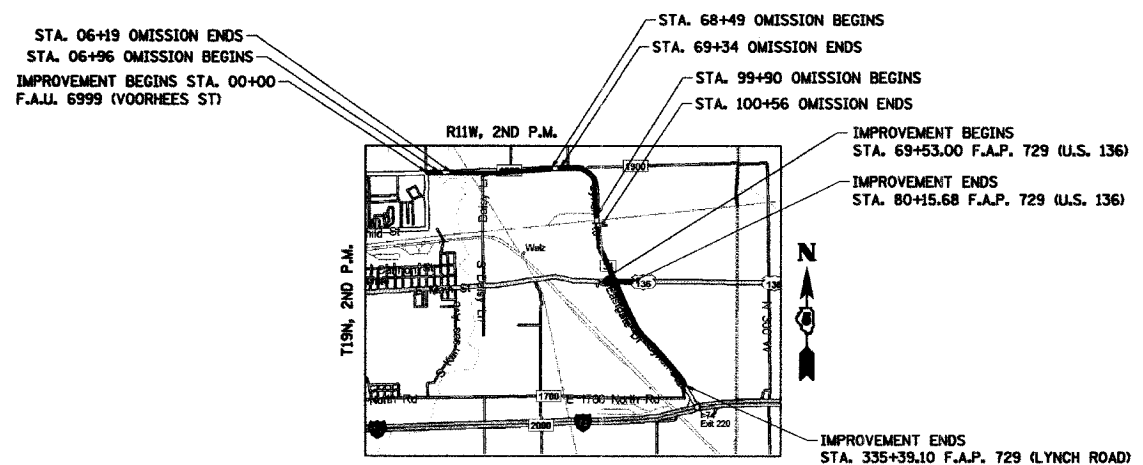
REGIONAL ENGINEER

STATE OF ILLINOIS  
DEPARTMENT OF TRANSPORTATION




ALL THE PLANS HAVE BEEN PREPARED USING STANDARD ENGINEERING SYMBOLS. REDUCED SIZED PLANS WILL NOT CONFORM TO STANDARD SCALES. IN MAKING MEASUREMENTS ON REDUCED PLANS, THE ABOVE SCALES MAY BE USED.

UTILITY  
JOINT UTILITY LOCATION INFORMATION FOR EXCAVATION  
1-800-688-6123



LOCATION MAP



R. David Schelle

CITY ENGINEER, ILLINOIS PROFESSIONAL NO. 62-054565  
LICENSE EXPIRES: 11-30-2007

CITY OF DANVILLE  
DEPARTMENT OF ENGINEERING

CONTRACT NO. 91367