

F.A. RTE.	SECTION	COUNTY	TOTAL SHEETS	SHEET NO.
8980	05-00043-02-WR	MADISON	31	1
MADISON COUNTY ILLINOIS		FED. AID PROJECT		
		CONTRACT NO. 97297		

STATE OF ILLINOIS  
DEPARTMENT OF TRANSPORTATION  
**PLANS FOR PROPOSED**

**F.A.U. ROUTE 8980 (EDWARDSVILLE ROAD PHASE II)  
WOOD RIVER SECTION 05-00043-02-WR  
MADISON COUNTY  
PROJECT NO. M-5011 (196)  
JOB NO. C-98-308-06**

THIS PROJECT IS LOCATED IN SECTION 22, 26, AND 27  
TOWNSHIP 5 NORTH, RANGE 9 WEST OF THE  
3RD PRINCIPAL MERIDIAN, MADISON COUNTY, ILLINOIS

UTILITY LOCATION CAN BE OBTAINED BY CALLING J.U.L.I.E.  
(1-800-892-0123)

THE FOLLOWING UTILITY COMPANIES HAVE FACILITIES WITHIN  
THE LIMITS OF THIS PROJECT WHICH MAY OR MAY NOT  
REQUIRE ADJUSTMENT OR RELOCATION:

TELEPHONE:  
SBC  
203 GOETHE  
COLLINSVILLE, ILLINOIS 62234  
(618) 346-6400

WATER:  
WOOD RIVER PUBLIC WORKS DEPT.  
501 W. FERGUSON AVE.  
WOOD RIVER, ILLINOIS 62095  
(618) 251-3122

GAS & ELECTRIC:  
AMEREN I.P.  
2600 N. CENTER STREET  
MARYVILLE, ILLINOIS 62062  
(618) 346-1273

STORM SEWERS:  
WOOD RIVER PUBLIC WORKS DEPT.  
501 W. FERGUSON AVE.  
WOOD RIVER, ILLINOIS 62095  
(618) 251-3122

CABLE TELEVISION:  
CHARTER COMMUNICATIONS  
508 NIAGARA AVENUE  
EAST ALTON, ILLINOIS 62024  
(618) 251-2660

SANITARY SEWERS:  
WOOD RIVER PUBLIC WORKS DEPT.  
501 W. FERGUSON AVE.  
WOOD RIVER, ILLINOIS 62095  
(618) 251-3122

SCALES:

PLAN

1" = 20'



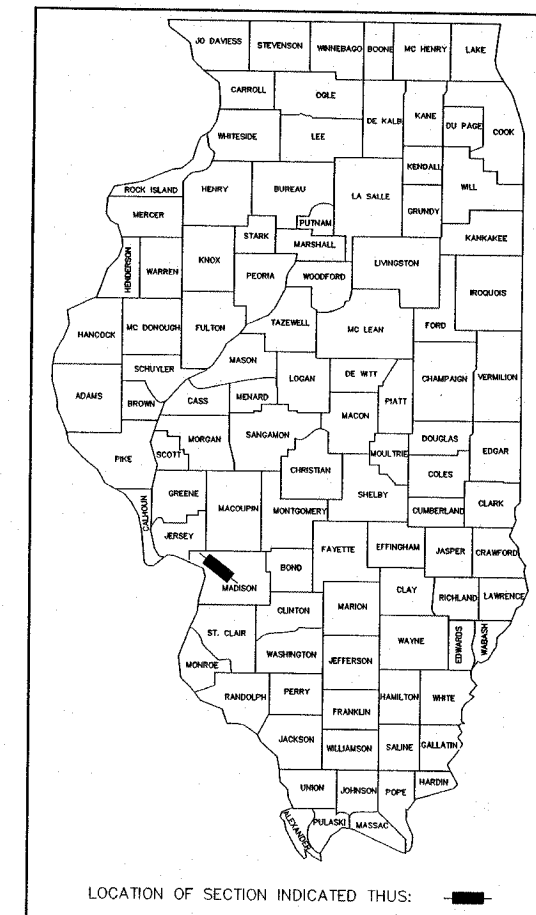
PROFILE VERTICAL

1" = 5'



PROFILE HORIZONTAL (PAVING PLANS)

1" = 20'



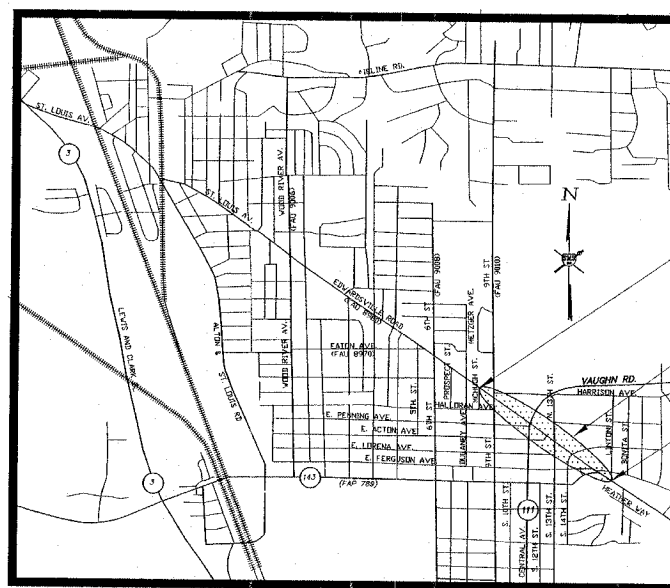
**INDEX TO SHEETS**

1. COVER SHEET
2. SUMMARY OF QUANTITIES AND GENERAL NOTES
3. DETAILS OF CONSTRUCTION
4. EXISTING TYPICAL SECTIONS
5. PROPOSED TYPICAL SECTIONS
- 6-9. TRAFFIC CONTROL
10. EROSION CONTROL
- 11-17. PLAN AND PROFILE (PAVING)
- 18-21. PLAN AND PROFILE (STORM SEWER)
22. SIGNAL PLAN
23. CABLE DIAGRAM
24. PAVEMENT MARKING PLAN
- 25-27. STORM SEWER PROFILES
- 28-31. CROSS SECTIONS

**HIGHWAY STANDARDS**

280001-03	701326-02
420001-06	701501-03
420106-03	701701-04
420701-01	702001-06
424001-04	720006-01
442101-06	720011
602301-01	729001
602306-01	780001-01
602406-02	781001-02
602601-01	814001-01
604006-02	814006-01
606001-03	857001
606301-03	878001-05
701006-02	880006
701201-02	886001
701306-01	886006

ROADWAY CLASSIFICATION= TS-3 (MINOR ARTERIAL)  
DESIGN SPEED= 35 MPH  
CURRENT (2006) ADT = 15,900  
% MU= 1.0%      %SU= 1.3%



**LOCATION MAP**

SCALE: 1" = 1000'

TOTAL LENGTH OF PROJECT = 2,611.61 FT. = 0.495 MILES

BEGIN SECTION  
05-00043-02-WR  
STA. 69+38.39

PROJECT LOCATION


END SECTION  
05-00043-02-WR  
STA. 95+50



Sheppard, Morgan & Schwaab, Inc.  
CONSULTING ENGINEERS & LAND SURVEYORS

215 Market Street  
Alton, Illinois 62002  
618/482-9765

10 Central Industrial Dr  
Northgate Center  
Granite City, IL 62040  
618/877-8700



DATED: FEBRUARY, 2007  
EXPIRES: NOVEMBER 30, 2007

STATE OF ILLINOIS  
DEPARTMENT OF TRANSPORTATION

APPROVED FEBRUARY 8, 2007

*Frank E. Gies*

MAYOR, WOOD RIVER

PASSED 2-27-07

*Genner Obertano*

DISTRICT 8 ENGINEER OF LOCAL ROADS & STREETS

RELEASING FOR BID  
BASED ON LIMITED  
REVIEW 2-27-07

*Mary C. Lame*

DEPUTY DIRECTOR OF HIGHWAYS, REGION FIVE ENGINEER