

FAP RTE.	SECTION	COUNTY	TOTAL SHEETS	SHEET NO.
•869/132	••	SALINE	18	1
••1RS-2;29XRS;(103,104,105)RS-2				C.N. 98945

**STATE OF ILLINOIS**  
**DEPARTMENT OF TRANSPORTATION**  
**DIVISION OF HIGHWAYS**  
**PROPOSED**  
**HIGHWAY PLANS**

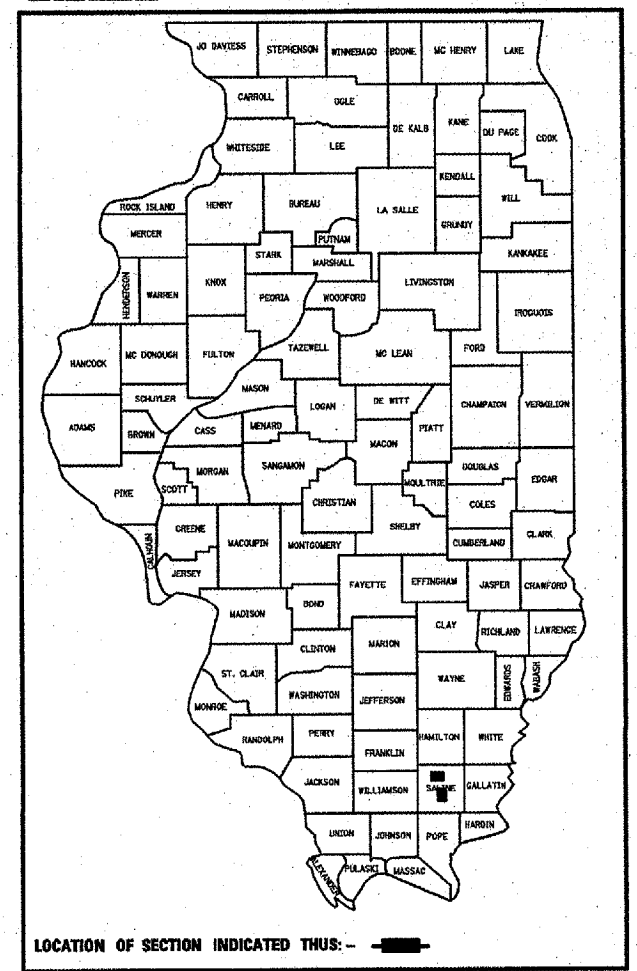
FAP 869 & 132 (ILL ROUTE 34)  
SECTION 1RS-2;29XRS;(103,104,105)RS-2  
PROJECT: E-0005(546)  
SALINE COUNTY  
C-99-009-06

FOR INDEX OF SHEETS, SEE SHEET NO. 3

**ADT INFORMATION:**  
**GALATIA LOCATION -**  
ADT - 4539 (2005)  
PV - 4131  
SU - 255  
MU - 153  
TRUCKS = 9%

**PANKEYVILLE LOCATION -**  
ADT - 5712 (2005)  
PV - 5151  
SU - 306  
MU - 255  
TRUCKS = 10%

D-99-004-06



EX. STR. NO. 083-0026  
OMIT STA. 1115+34 TO STA. 1116+46.5  
**PROP. IMPROVEMENT BEGINS -**  
**GALATIA LOCATION STA. 1063+50**

EX. STR. NO. 083-0027  
OMIT STA. 1198+77.8 TO STA. 1199+32.3  
R.6 E.

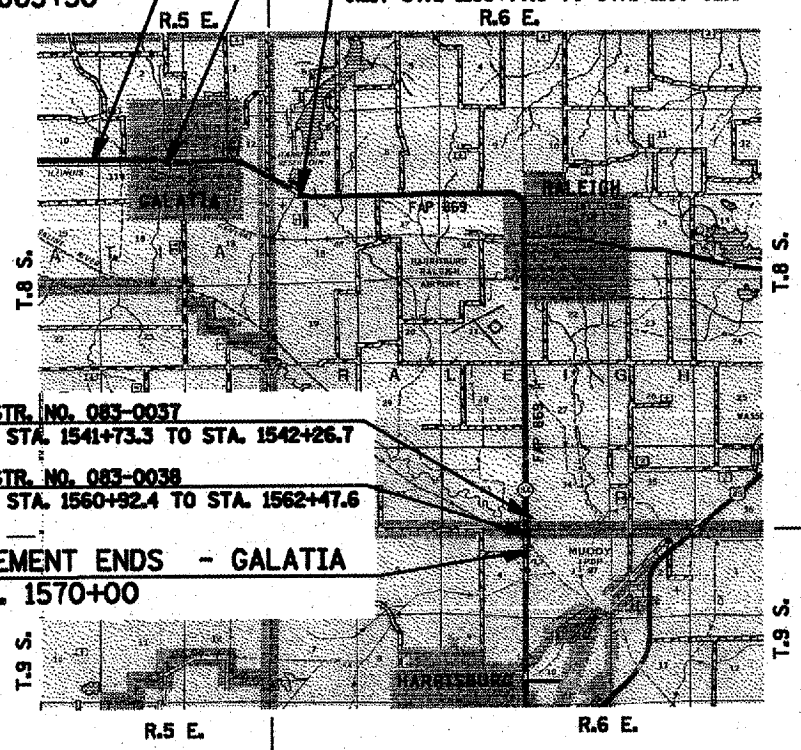
TOWNSHIPS: BRUSHY, RALEIGH,  
HARRISBURG

EQ. STATIONS -

**GALATIA LOCATION:**  
EQ. STA. 1108+79.3 (BK.) =  
STA. 1113+00.0 (AH.)  
EQ. STA. 1210+99.6 (BK.) =  
STA. 1209+00.0 (AH.)  
EQ. STA. 1403+22.6 (BK.) =  
STA. 1400+96.8 (AH.)

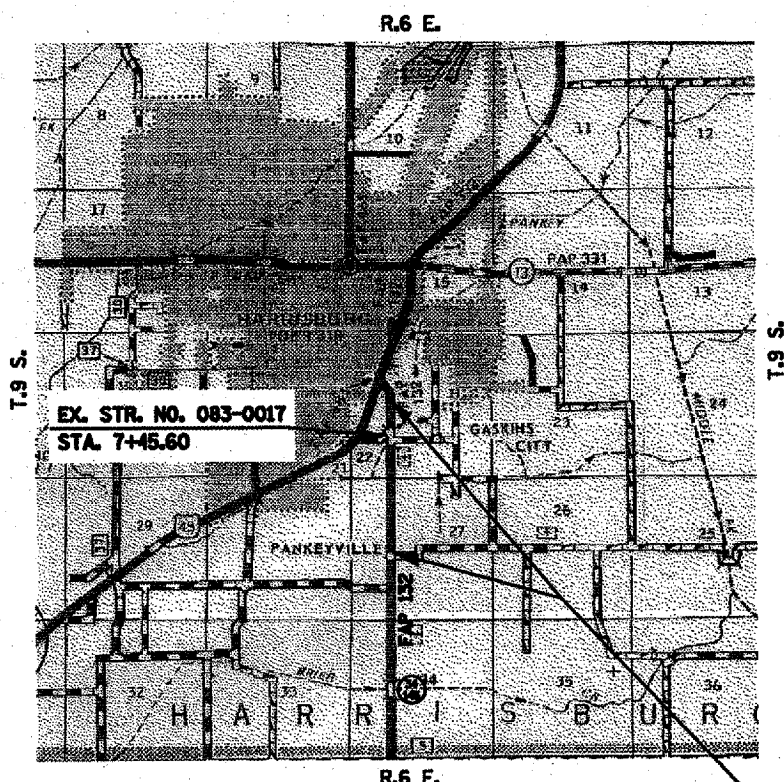
**PANKEYVILLE LOCATION:**  
EQ. STA. 10+00 (BK.) =  
STA. 0+00(AH.)

**PROP. IMPROVEMENT ENDS - GALATIA**  
**LOCATION STA. 1570+00**



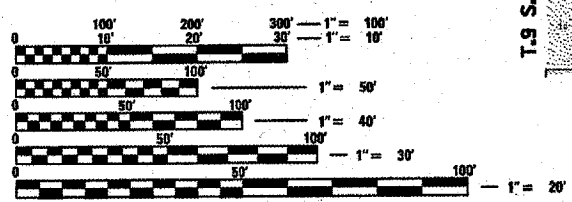
EX. STR. NO. 083-0037  
OMIT STA. 1541+73.3 TO STA. 1542+26.7

EX. STR. NO. 083-0038  
OMIT STA. 1560+32.4 TO STA. 1562+47.6



EX. STR. NO. 083-0017  
STA. 7+45.60

**PROP. IMPROVEMENT - PANKEYVILLE LOCATION**  
**STA. 16+31 TO STA. 52+35**



FULL SIZE PLANS HAVE BEEN PREPARED USING STANDARD ENGINEERING SCALES. REDUCED SIZED PLANS WILL NOT CONFORM TO STANDARD SCALES. IN MAKING MEASUREMENTS ON REDUCED PLANS, THE ABOVE SCALES MAY BE USED.

J.U.L.I.E.  
JOINT UTILITY LOCATION INFORMATION FOR EXCAVATION  
1-800-892-0123

**PROJECT LENGTH:**  
**GALATIA LOCATION - 50,302 FT. = 9.526 MILES**  
**PANKEYVILLE LOCATION - 5866 FT. = 1.11 MILES**  
**TOTAL LENGTH - 56,168 FT. = 10.636 MILES**

STATE OF ILLINOIS  
DEPARTMENT OF TRANSPORTATION  
DIVISION OF HIGHWAYS

SUBMITTED March 8, 2007  
Mary C. Larimer  
DEPUTY DIRECTOR OF HIGHWAYS, REGION ENGINEER

May 11, 2007  
Eric E. Harms  
INTERIM ENGINEER OF DESIGN AND ENVIRONMENT

May 11, 2007  
Milton R. Sees, P.E.  
DIRECTOR OF HIGHWAYS, CHIEF ENGINEER

**PRINTED BY THE AUTHORITY**  
**OF THE STATE OF ILLINOIS**

PROJECT ENGINEER CHARLES STEIN (618)351-5210  
DESIGN TECHNICIAN KATHI MCCORD (618)351-5216