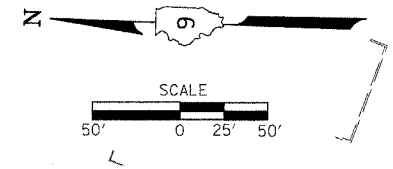
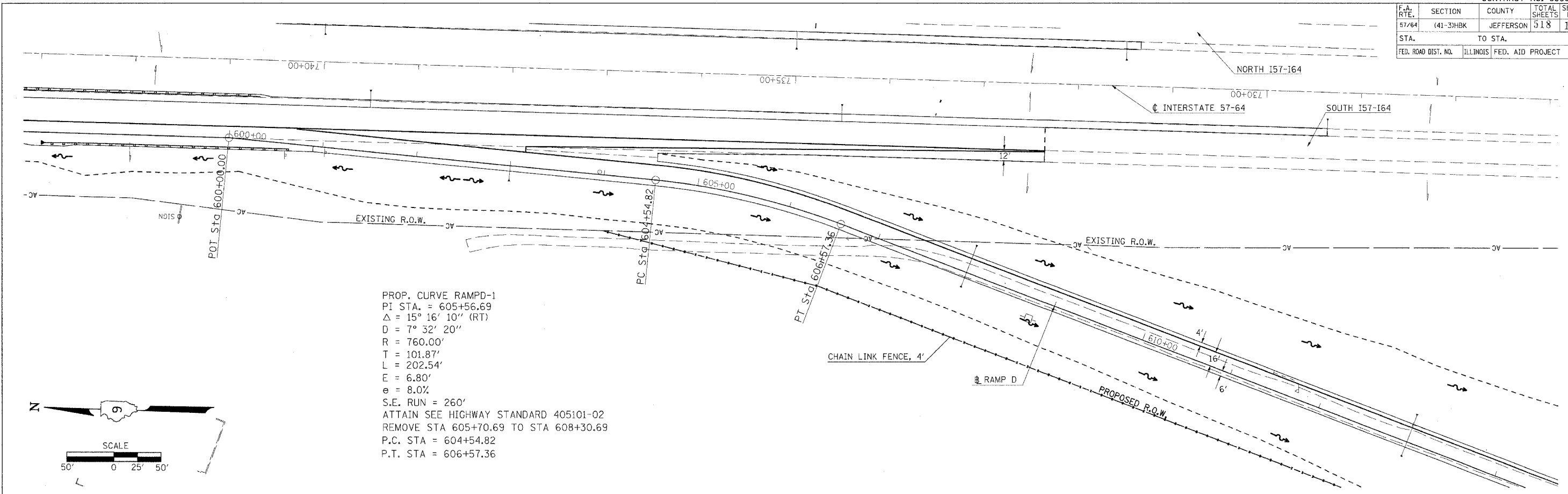


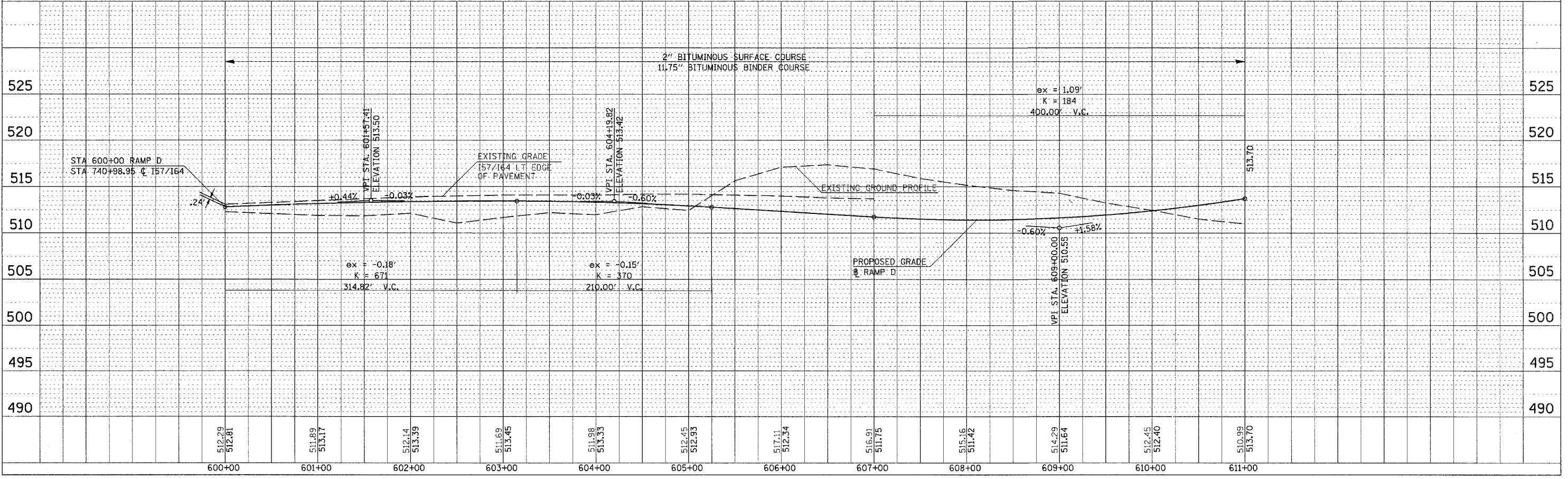
F.A. RTE.	SECTION	COUNTY	TOTAL SHEETS	SHEET NO.
57/64	(41-3)HBK	JEFFERSON	518	111
STA.		TO STA.		
FED. ROAD DIST. NO.		ILLINOIS FED. AID PROJECT		



PLAN	DATE
SURVEYED	
ALIGNED	
CHECKED	
BY	
NO.	

PROFILE	DATE
SURVEYED	
GRADES	
CHECKED	
BY	
NO.	

PLOT DATE = 8/31/2007 09:13 AM
 FILE NAME = H:\98963\98963\DOT RAMP D\98963\98963.PLA32
 PLOT SCALE = 90.0000 / IN.
 USER NAME = kcc



PLAN PROFILE RAMP D