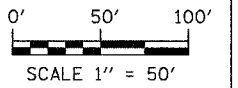
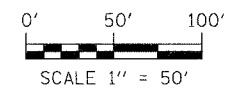
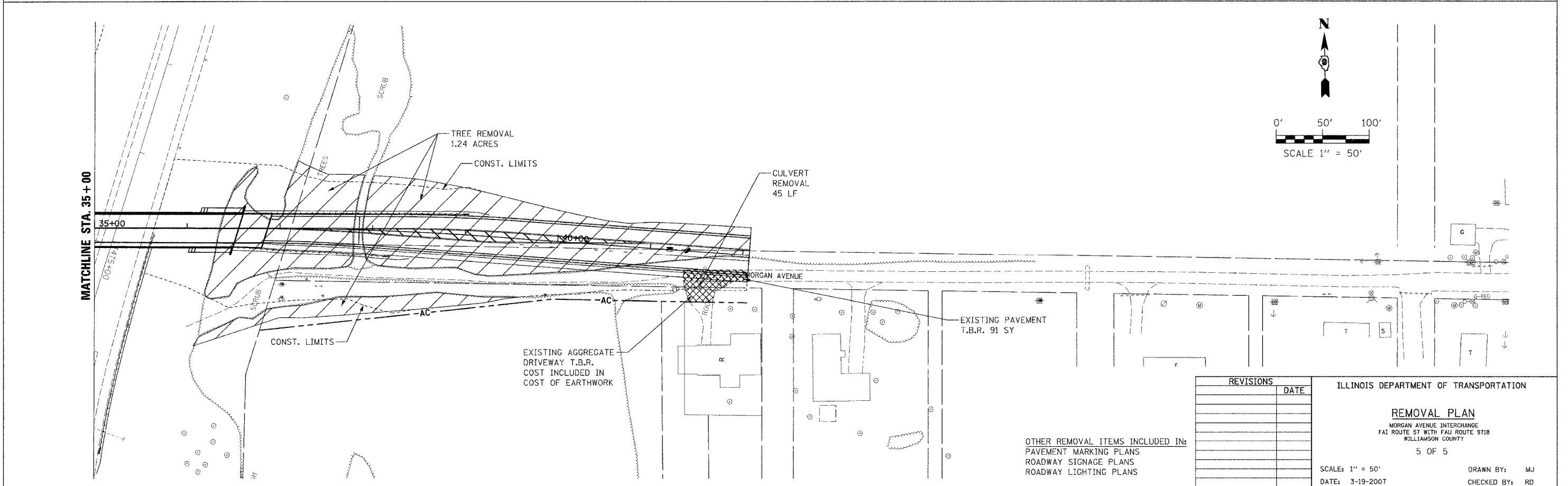
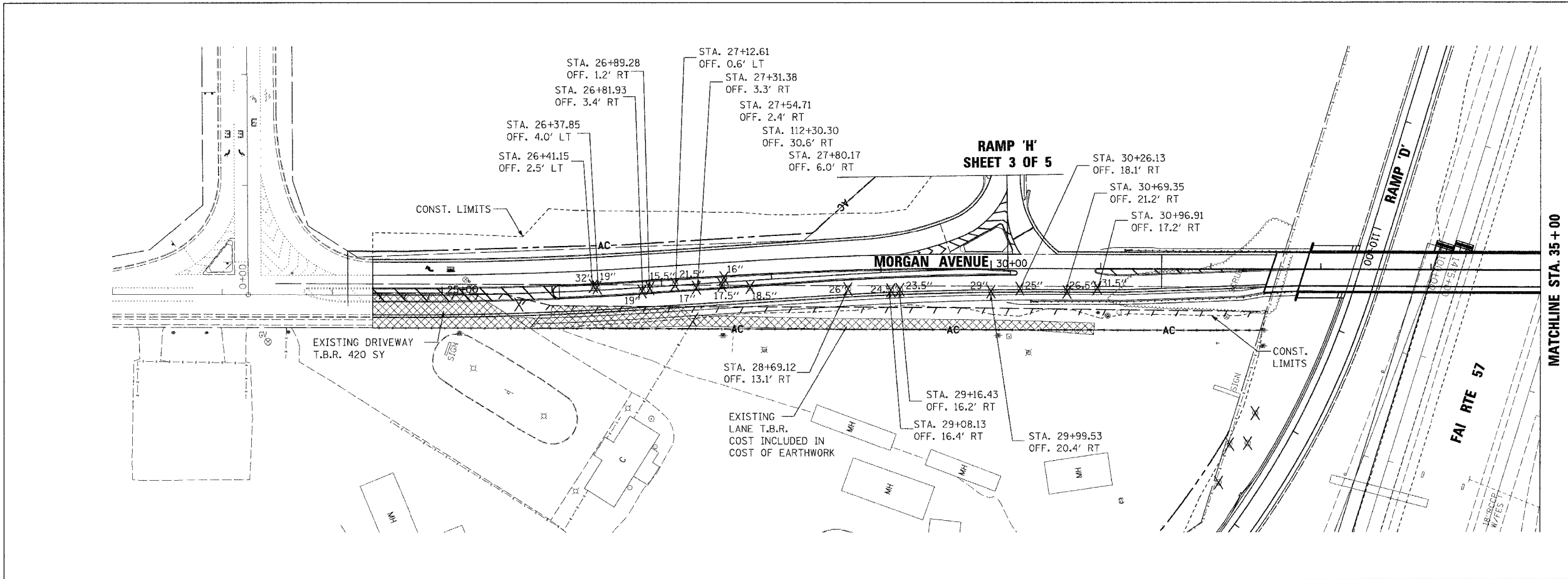


F.A.U. RTE.	SECTION	COUNTY	TOTAL SHEETS	SHEET NO.
9718	0X1-6-2H8K	WILLIAMSON	272	47
STA.	TO STA.			
FED. ROAD DIST. NO. 9 ILLINOIS FED. AID PROJECT				



LEGEND

- ITEM TO BE REMOVED
- ITEM TO BE REMOVED (STAGE III ONLY)
- TREE REMOVAL (ACRES)
- TREE REMOVAL (UNITS)



REVISIONS	DATE

ILLINOIS DEPARTMENT OF TRANSPORTATION

REMOVAL PLAN
 MORGAN AVENUE INTERCHANGE
 FAI ROUTE 57 WITH FAU ROUTE 9718
 WILLIAMSON COUNTY

5 OF 5

SCALE: 1" = 50'
 DATE: 3-19-2007

DRAWN BY: MJ
 CHECKED BY: RD

OTHER REMOVAL ITEMS INCLUDED IN:
 PAVEMENT MARKING PLANS
 ROADWAY SIGNAGE PLANS
 ROADWAY LIGHTING PLANS

PLOT DATE = 3/19/2007
 FILE NAME = P:\0466680\dm\0466680-rem01.dgn
 PLOT SCALE = 50.0000 / 1 IN.
 USER NAME = dhesnar