

F.A. DIST.	SECTION	COUNTY	TOTAL SHEETS	SHEET NO.
57	(X1-6-2)HBK	WILLIAMSON	272	49

PARCEL NO.	CONTRACT NO. 98994	OWNER	R.O.W.	T.E.
9151C06 9015106		CITY OF MARION MARION HEIGHTS, LLC	6.891 AC N/A	N/A 0.319 AC

STATE OF ILLINOIS
DEPARTMENT OF TRANSPORTATION

CITY OF MARION
9151C06

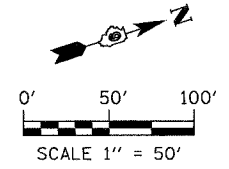
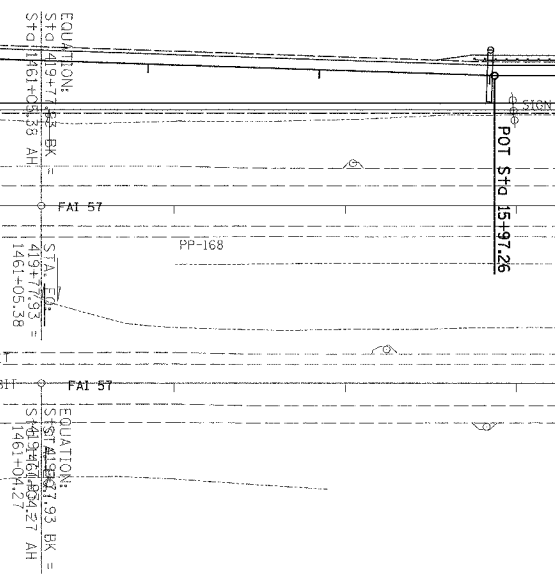
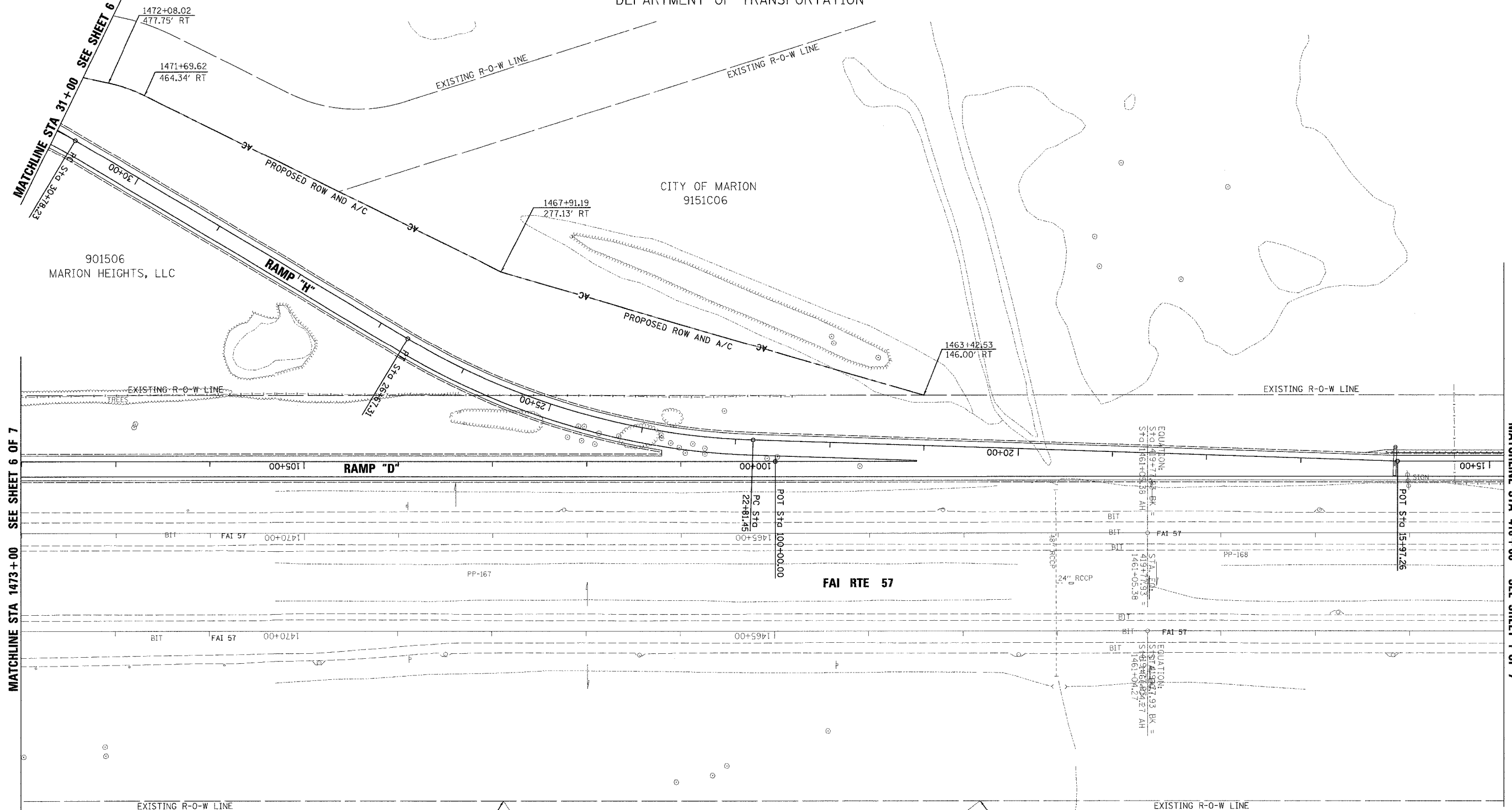
901506
MARION HEIGHTS, LLC

MARION HEIGHTS, LLC
9151B06

MATCHLINE STA 31+00 SEE SHEET 6 OF 7

MATCHLINE STA 1473+00 SEE SHEET 6 OF 7

MATCHLINE STA 416+00 SEE SHEET 1 OF 7



RIGHT OF WAY PLANS
 ROUTE FAI ROUTE 57 AND FAU 9718
 SECTION (X1-6-2)HBK
 PROJECT _____
 COUNTY WILLIAMSON
 JOB NO. C-99-012-07
 STA 31+00 TO STA 416+00
 SCALE 1: 1"=50'
 SHEET NO. 2 OF 7

RIGHT OF WAY

PLOT DATE = 4/26/2007
 FILE NAME = P:\0148000\dgn\49800-001-b.dgn
 PLOT SCALE = 50.0000 / 1 IN.
 USER NAME = dnoemer