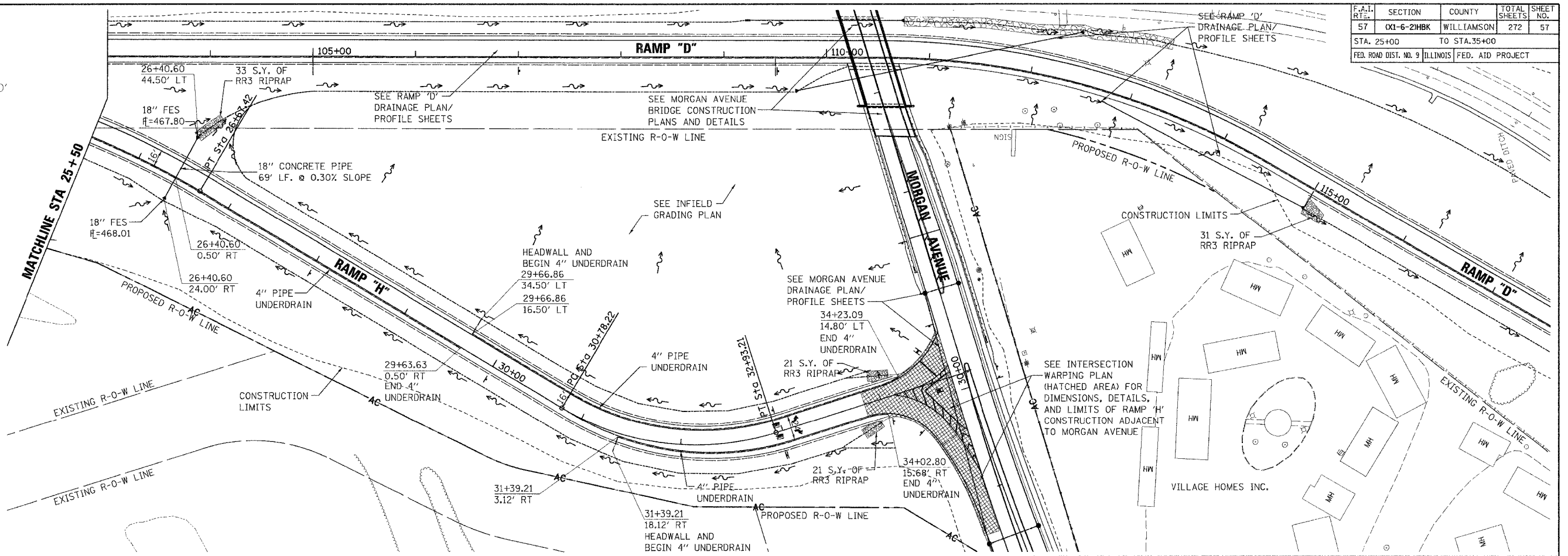
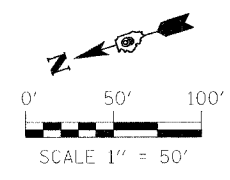


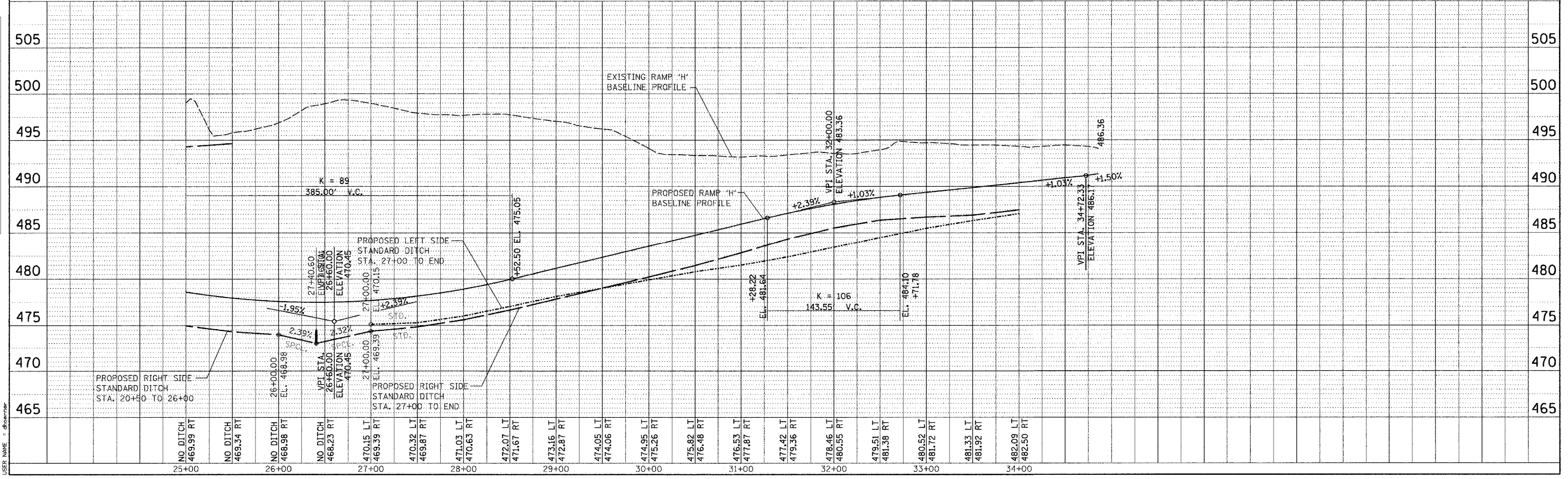
F.A.I. RT.	SECTION	COUNTY	TOTAL SHEETS	SHEET NO.
57	0X1-6-2H8K	WILLIAMSON	272	57
STA. 25+00		TO STA. 35+00		
FED. ROAD DIST. NO. 9 ILLINOIS FED. AID PROJECT				



DATE	BY	REVISION

DATE	BY	REVISION

PLOT DATE = 3/21/2007
 FILE NAME = P:\060801.dgn
 PLOT SCALE = 50.0000 / IN.
 USER NAME = drcorcor



RAMP "H" DRAINAGE PLAN & PROFILE STA 25+00 TO 35+00