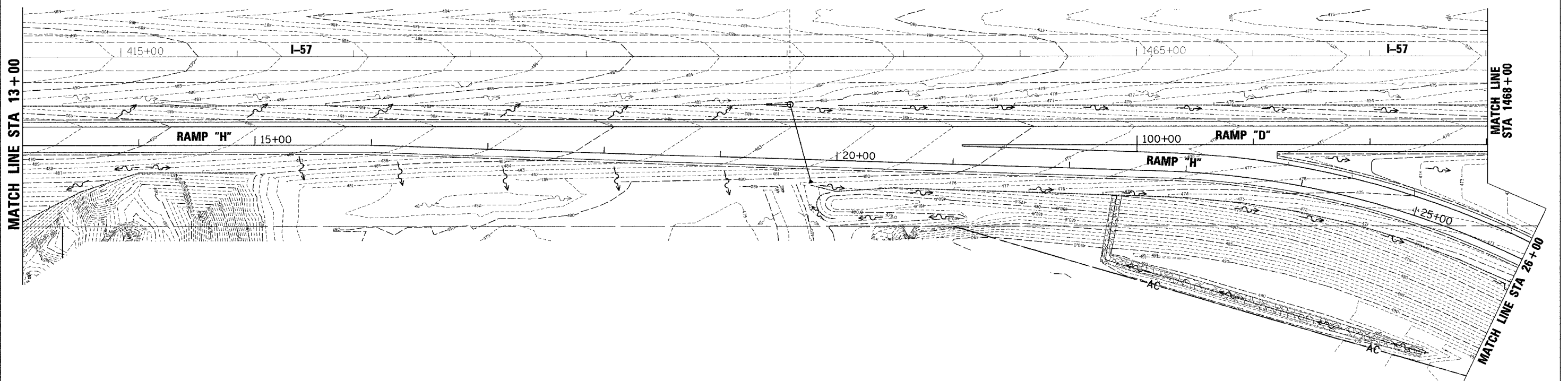
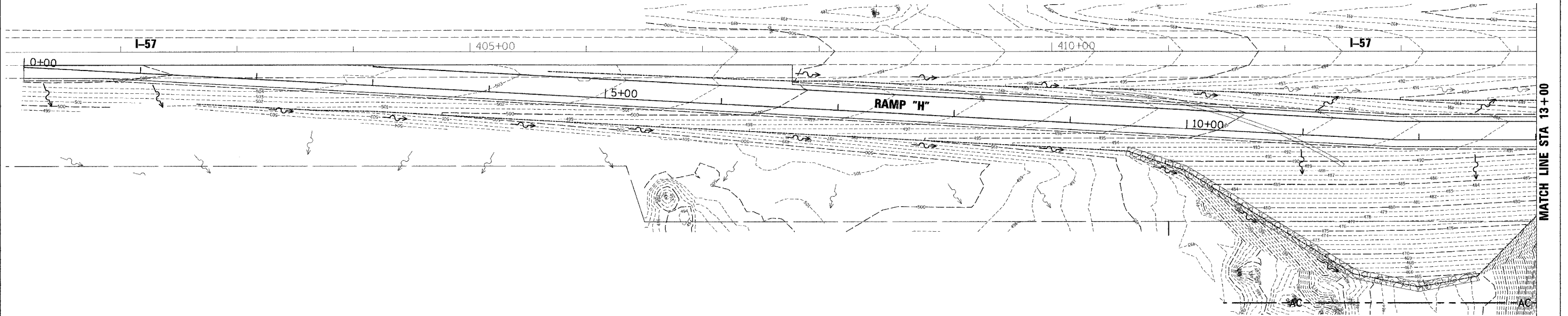
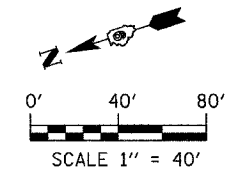


F.A.I. RTE.	SECTION	COUNTY	TOTAL SHEETS	SHEET NO.
57	0X1-6-2HKB	WILLIAMSON	272	72
STA.		TO STA.		
FED. ROAD DIST. NO. 9		ILLINOIS FED. AID PROJECT		



PLOT DATE = 3/20/2007
 FILE NAME = F:\0486580\sgn\9486580.dgn
 PLOT SCALE = 48.0000 / IN.
 USER NAME = channer



REVISIONS	
NAME	DATE

ILLINOIS DEPARTMENT OF TRANSPORTATION
INTERCHANGE GRADING PLAN
RAMP 'H' AND RAMP 'D' INFIELD
 MORGAN AVENUE INTERCHANGE
 FAI ROUTE 57 WITH FAU ROUTE 9718
 WILLIAMSON COUNTY
 SHEET 1 OF 3
 SCALE: 1" = 40'
 DATE: 3-19-2007
 DRAWN BY: DH
 CHECKED BY: RD