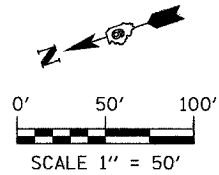


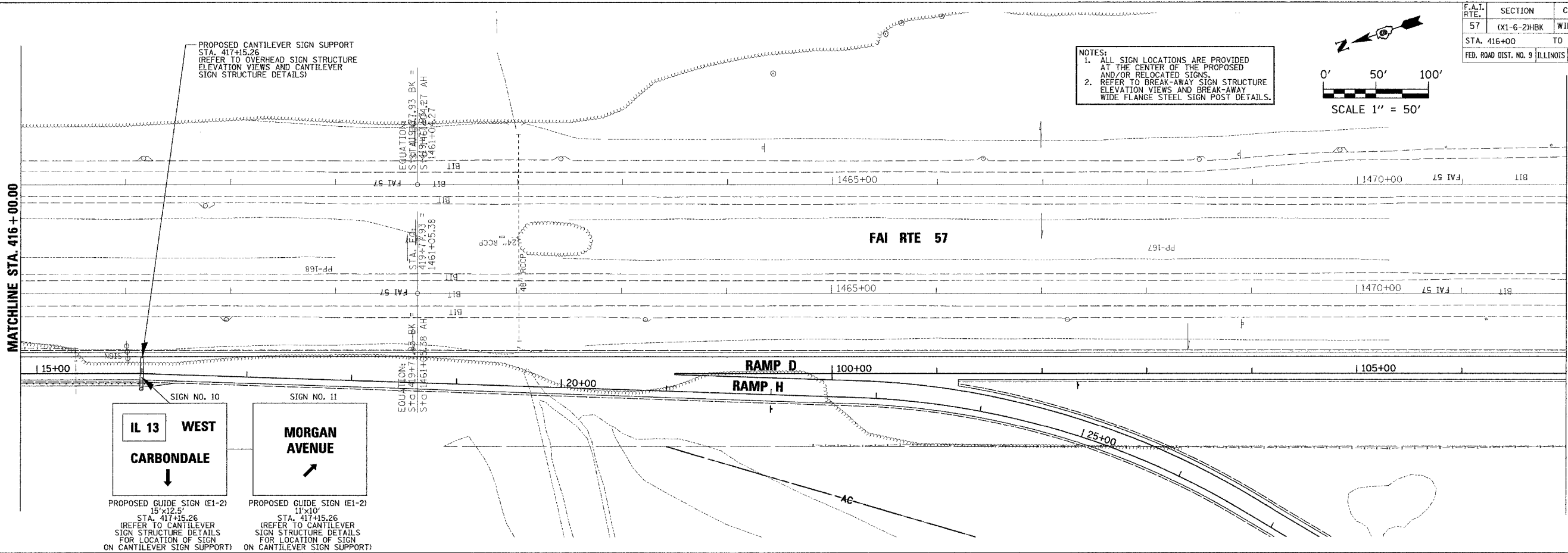
F.A.I. RTE.	SECTION	COUNTY	TOTAL SHEETS	SHEET NO.
57	(X1-6-2)HBK	WILLIAMSON	272	91
STA. 416+00		TO STA. 1487+00		
FEB. ROAD DIST. NO. 9		ILLINOIS FED. AID PROJECT		



NOTES:  
 1. ALL SIGN LOCATIONS ARE PROVIDED AT THE CENTER OF THE PROPOSED AND/OR RELOCATED SIGNS.  
 2. REFER TO BREAK-AWAY SIGN STRUCTURE ELEVATION VIEWS AND BREAK-AWAY WIDE FLANGE STEEL SIGN POST DETAILS.

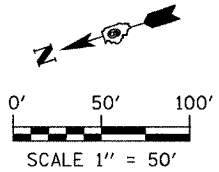
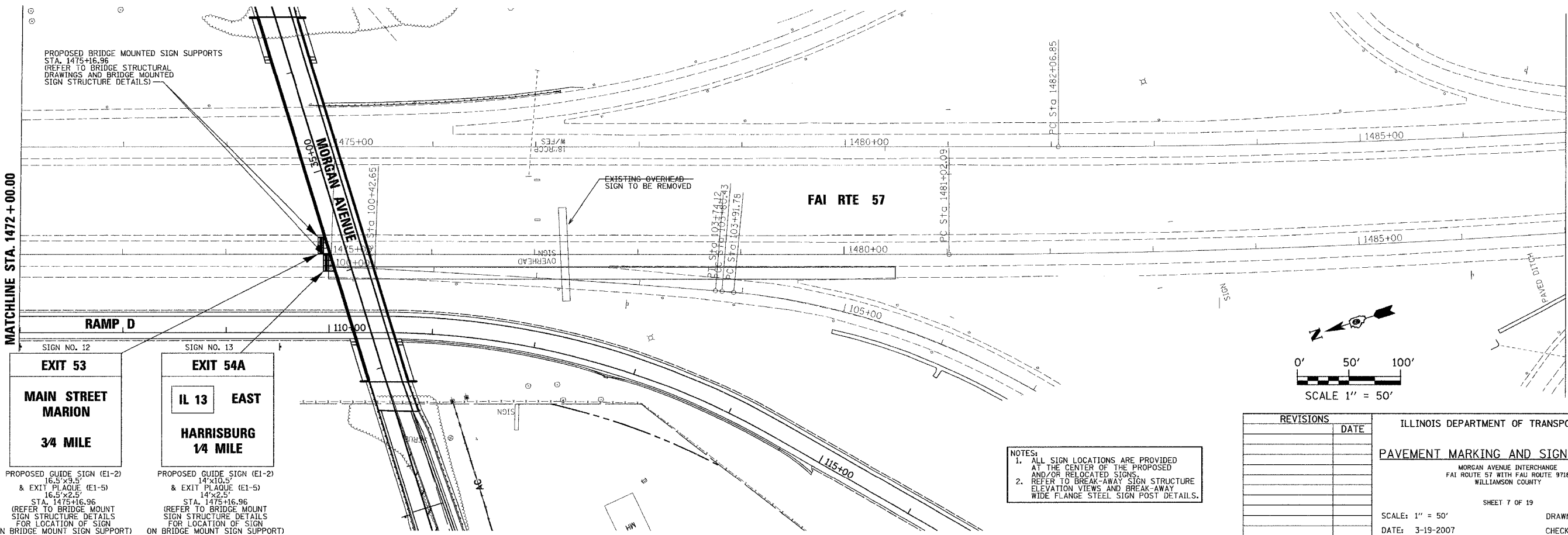
MATCHLINE STA. 416 + 00.00

MATCHLINE STA. 1472 + 00.00



MATCHLINE STA. 1472 + 00.00

STA. 1487 + 00.00



NOTES:  
 1. ALL SIGN LOCATIONS ARE PROVIDED AT THE CENTER OF THE PROPOSED AND/OR RELOCATED SIGNS.  
 2. REFER TO BREAK-AWAY SIGN STRUCTURE ELEVATION VIEWS AND BREAK-AWAY WIDE FLANGE STEEL SIGN POST DETAILS.

REVISIONS	DATE

ILLINOIS DEPARTMENT OF TRANSPORTATION  
**PAVEMENT MARKING AND SIGNAGE PLANS**  
 MORGAN AVENUE INTERCHANGE  
 FAI ROUTE 57 WITH FAI ROUTE 9718  
 WILLIAMSON COUNTY  
 SHEET 7 OF 19  
 SCALE: 1" = 50'  
 DATE: 3-19-2007  
 DRAWN BY: DH  
 CHECKED BY: RD

PLOT DATE = 3/19/2007  
 FILE NAME = P:\9486000\sign\8468028\sign.dgn  
 PLOT SCALE = 50.0000 / 1" = 50'  
 USER NAME = dbrunner