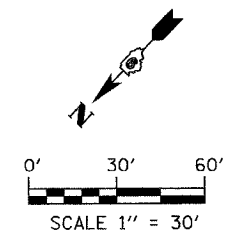
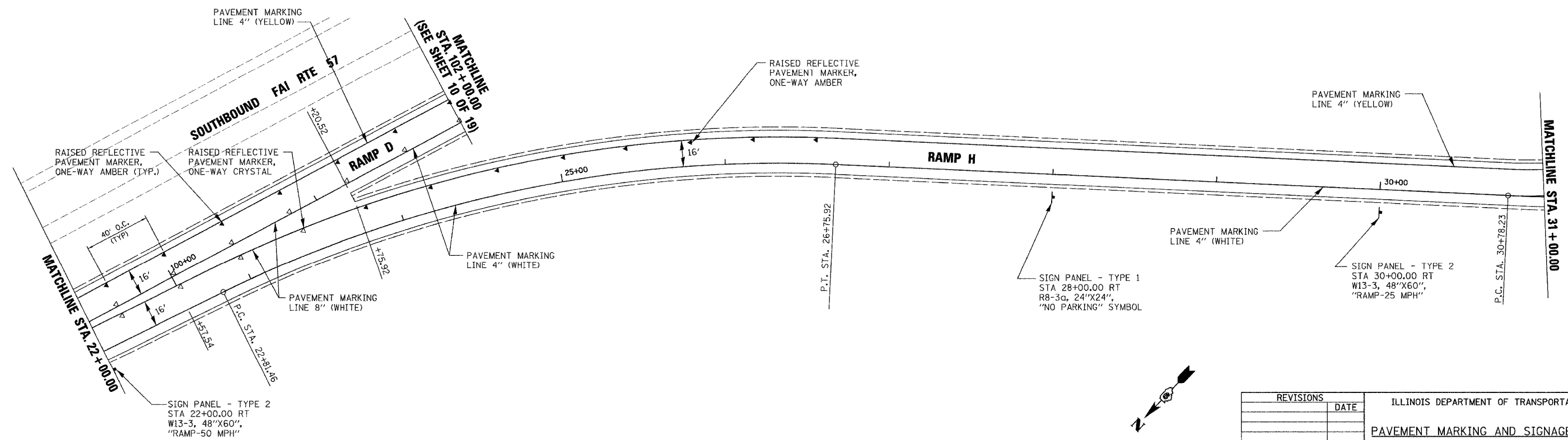
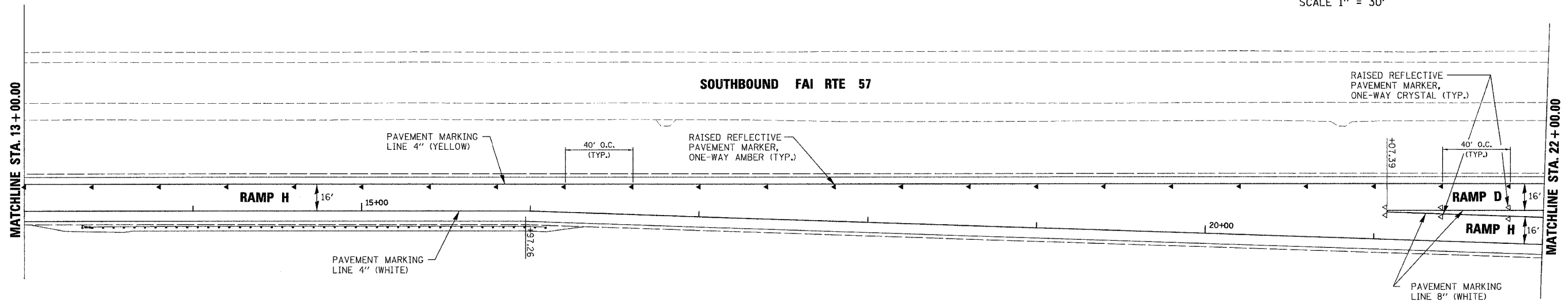
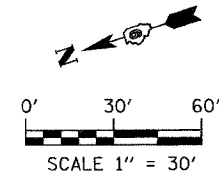


F.A.I. RTE.	SECTION	COUNTY	TOTAL SHEETS	SHEET NO.
57	(X1-6-2)HBK	WILLIAMSON	272	93
STA. N/A		TO STA. N/A		
FED. ROAD DIST. NO. 9		ILLINOIS FED. AID PROJECT		



REVISIONS	DATE

ILLINOIS DEPARTMENT OF TRANSPORTATION
PAVEMENT MARKING AND SIGNAGE PLANS
 MORGAN AVENUE INTERCHANGE
 FAI ROUTE 57 WITH FAU ROUTE 971B
 WILLIAMSON COUNTY
 SHEET 9 OF 19
 SCALE: 1" = 30'
 DATE: 3-19-2007
 DRAWN BY: DH
 CHECKED BY: RD

PLOT DATE = 3/19/2007
 FILE NAME = F:\046800\dgn\046800p-m02.dgn
 PLOT SCALE = 38.20000 / IN.
 USER NAME = dhschmer