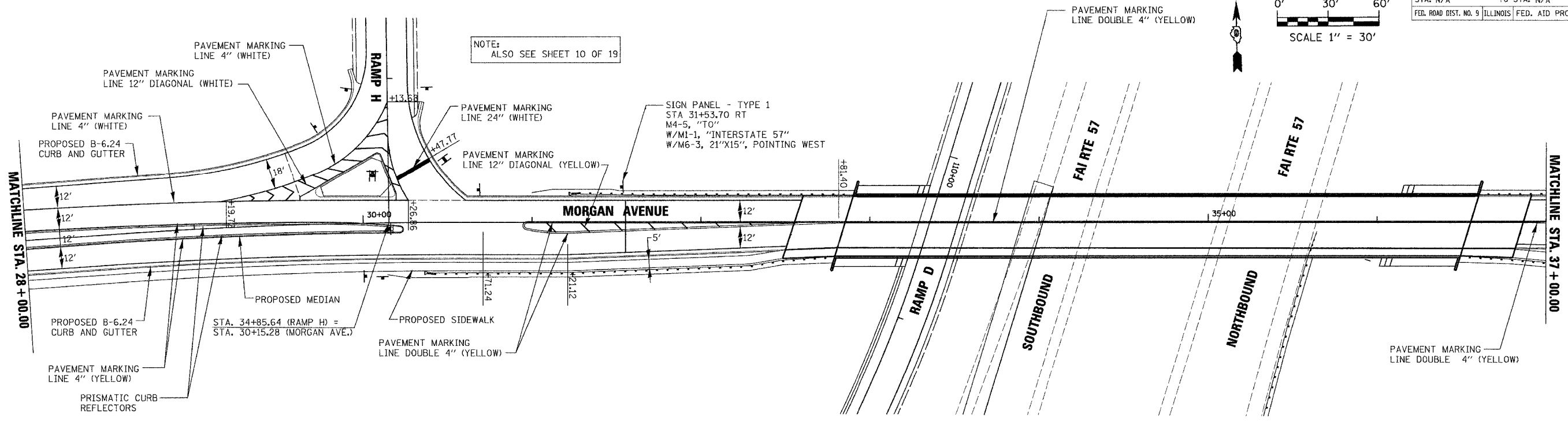
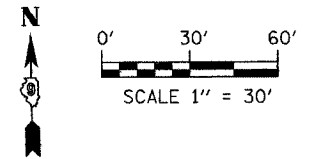


F.A.I. RTE.	SECTION	COUNTY	TOTAL SHEETS	SHEET NO.
57	(X1-6-2)HBK	WILLIAMSON	272	97
STA. N/A		TO STA. N/A		
FED. ROAD DIST. NO. 9		ILLINOIS FED. AID PROJECT		

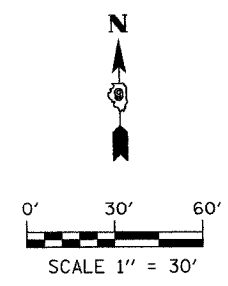
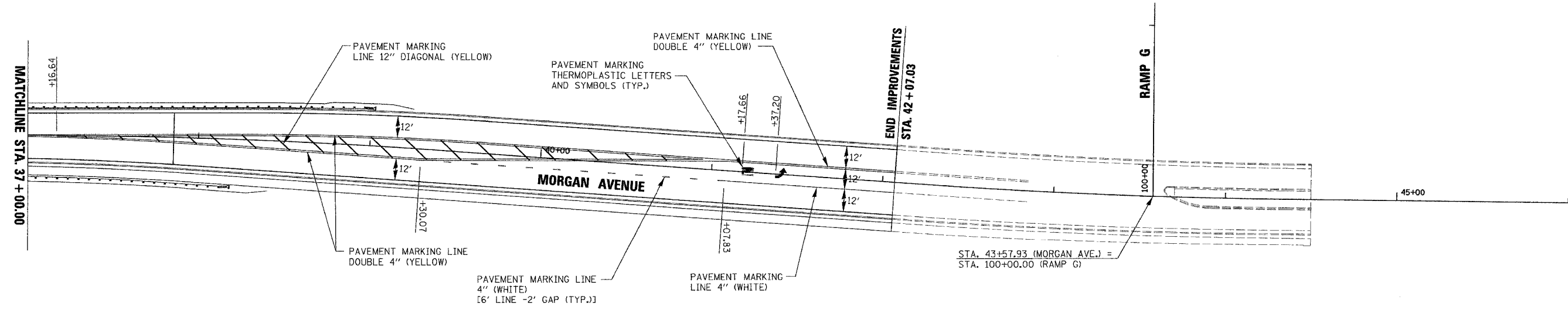


NOTE:  
ALSO SEE SHEET 10 OF 19

SIGN PANEL - TYPE 1  
STA 31+53.70 RT  
M4-5, "TO"  
W/M1-1, "INTERSTATE 57"  
W/M6-3, 21"X15", POINTING WEST

STA. 34+85.64 (RAMP H) =  
STA. 30+15.28 (MORGAN AVE.)

STA. 43+57.93 (MORGAN AVE.) =  
STA. 100+00.00 (RAMP G)



REVISIONS	DATE

ILLINOIS DEPARTMENT OF TRANSPORTATION  
**PAVEMENT MARKING AND SIGNAGE PLANS**  
MORGAN AVENUE INTERCHANGE  
FAI ROUTE 57 WITH FAU ROUTE 9718  
WILLIAMSON COUNTY  
SHEET 13 OF 19  
SCALE: 1" = 30'  
DATE: 3-19-2007  
DRAWN BY: DH  
CHECKED BY: RD

PLOT DATE = 3/18/2007  
FILE NAME = F:\046680\sgn\046680p013.dgn  
PLOT SCALE = 3/8" = 1'-0"  
USER NAME = dcherner