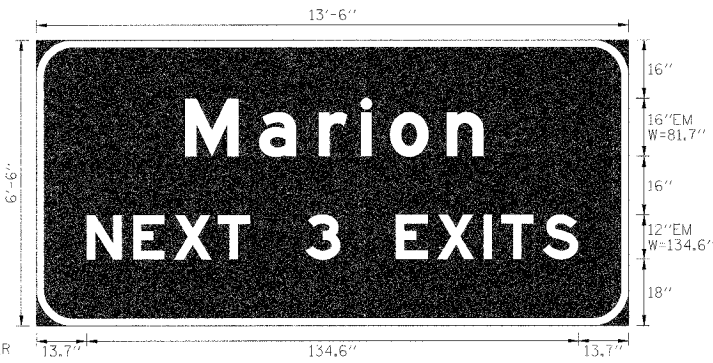
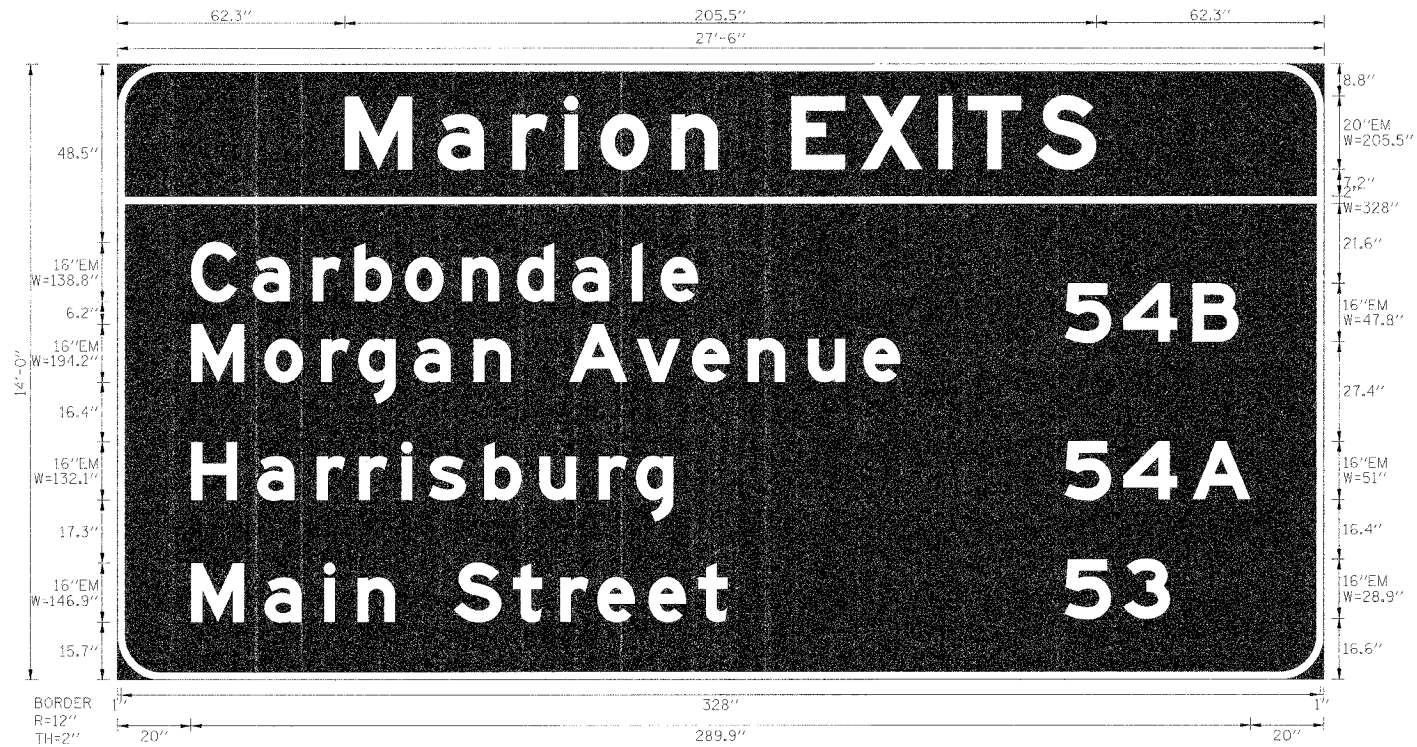


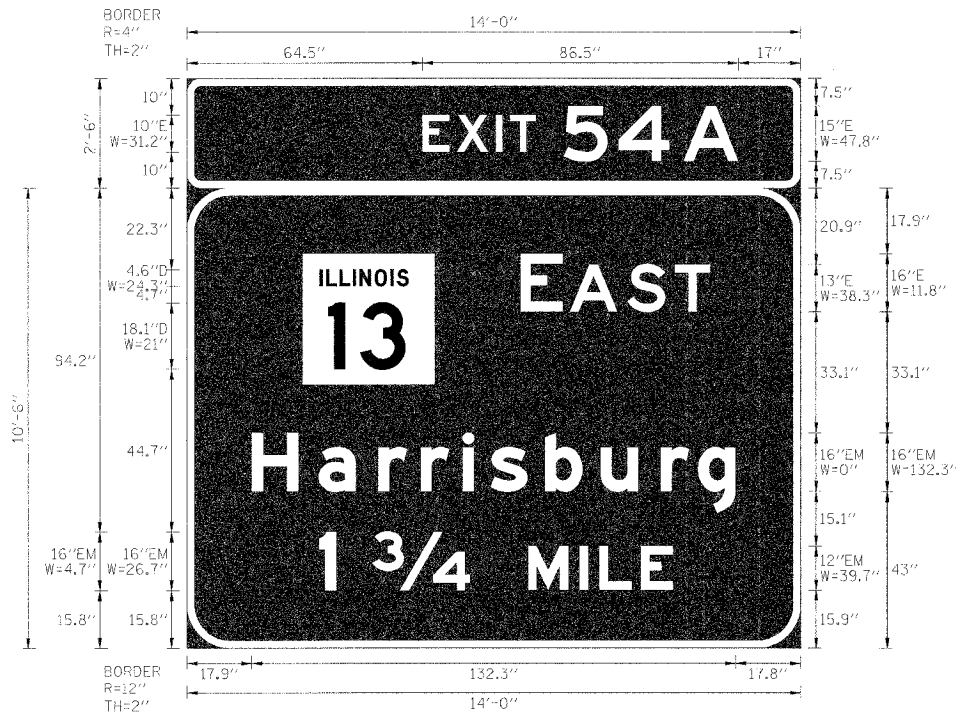
F.A.I. RTE.	SECTION	COUNTY	TOTAL SHEETS	SHEET NO.
57	OXI-6-2HKB	WILLIAMSON	272	104
STA. N/A		TO STA. N/A		
FED. ROAD DIST. NO. 9		ILLINOIS FED. AID PROJECT		



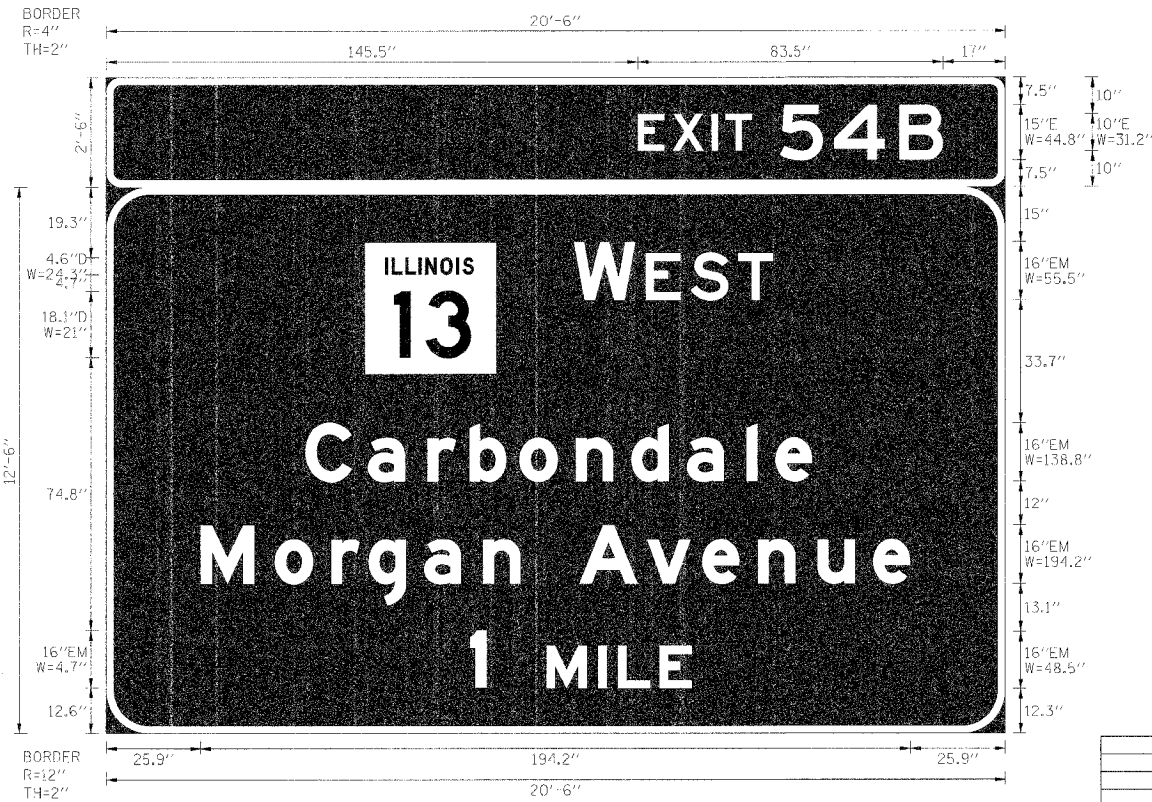
SIGN NO. 1 SOUTHBOUND I-57  
(STA. 238+00 100.87' RT.)



SIGN NO. 2 SOUTHBOUND I-57  
(STA. 246+00 107.68' RT.)



SIGN NO. 3 SOUTHBOUND I-57  
(STA. 348+50 OVERHEAD SIGNS)



SSIGN NO. 4 SOUTHBOUND I-57  
(STA. 348+50 OVERHEAD SIGNS)



REVISIONS		DATE
NO.	DESCRIPTION	

ILLINOIS DEPARTMENT OF TRANSPORTATION

**ROADWAY SIGN PANELS**

MORGAN AVENUE INTERCHANGE  
FAI ROUTE 57 WITH FAI ROUTE 9718  
WILLIAMSON COUNTY  
SHEET 1 OF 3

SCALE: 1" = 2'  
DATE: 3-19-2007

DRAWN BY: DH  
CHECKED BY: RD

PLOT DATE = 3/19/2007  
FILE NAME = P:\046668\Sign\046668sign01.dgn  
PLOT SCALE = 2.0000 / IN.  
USER NAME = dcheyman