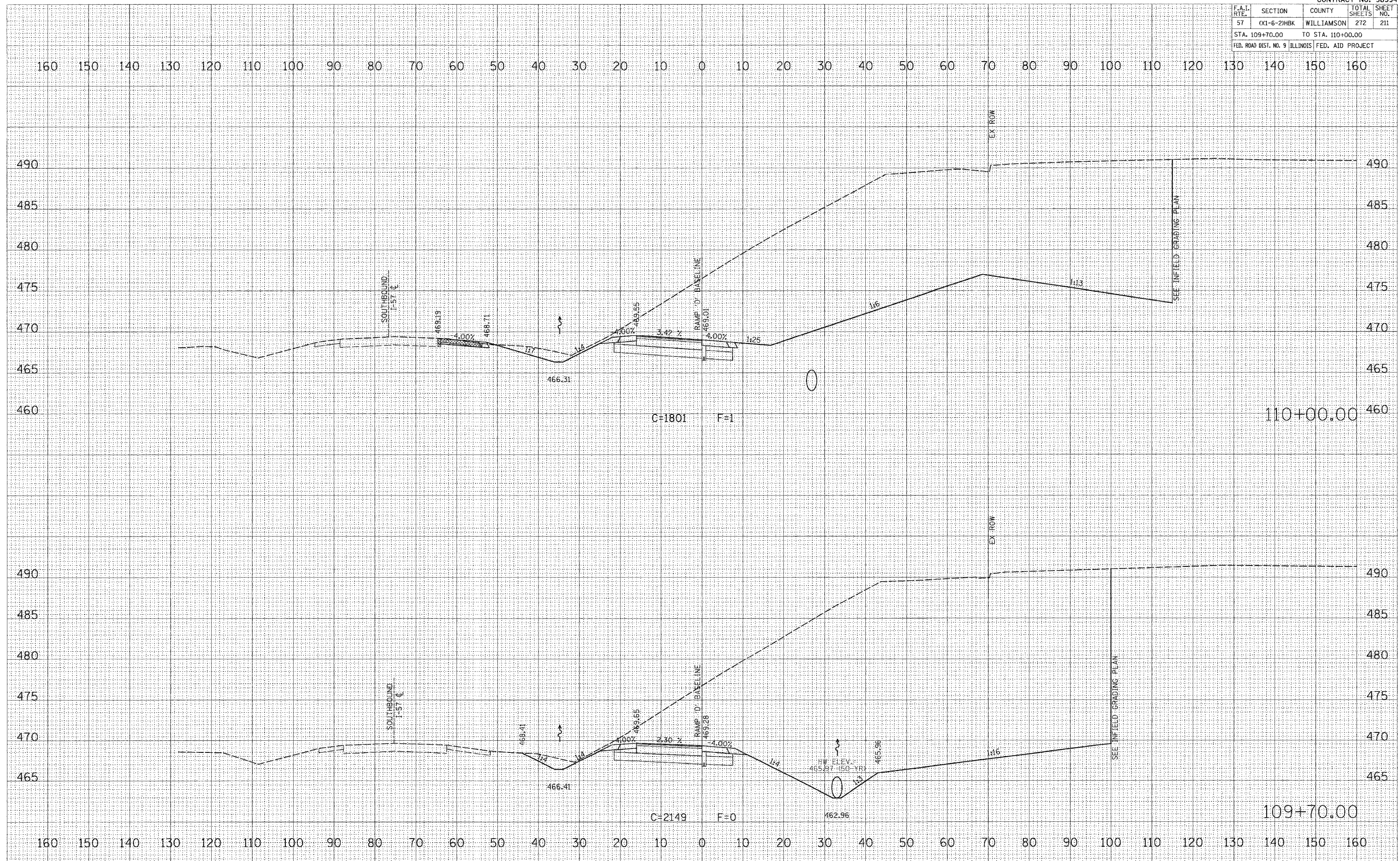


F.A.I. RTE.	SECTION	COUNTY	TOTAL SHEETS	SHEET NO.
57	01-6-2HBK	WILLIAMSON	272	211
STA. 109+70.00		TO STA. 110+00.00		
FED. ROAD DIST. NO. 9 ILLINOIS FED. AID PROJECT				



DATE	BY
SUPERVISED	
SURVEY	
TEMPLATE	
NOTE BOOK	
AREAS CHECKED	
NO.	

DATE	BY
SUPERVISED	
SURVEY	
TEMPLATE	
NOTE BOOK	
AREAS CHECKED	
NO.	

PLOT DATE = 3/20/2007
 FILE NAME = P:\048800\dgn\048800-mod\h1.dgn
 PLOT SCALE = 1/8" = 1'-0"
 USER NAME = dhaner

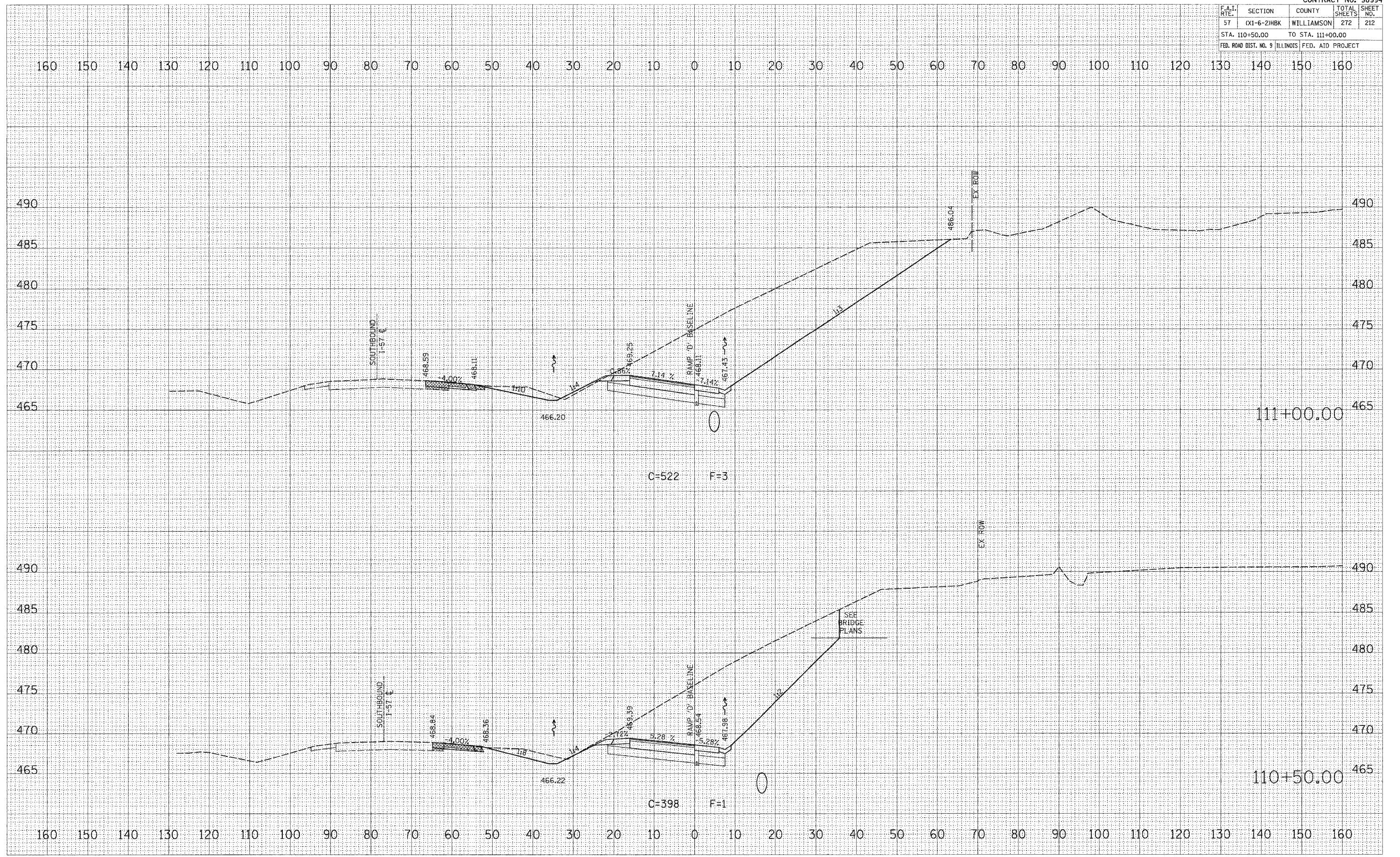
RAMP "D" CROSS SECTIONS

F.A.I. RTE.	SECTION	COUNTY	TOTAL SHEETS	SHEET NO.
57	CX1-6-2HBK	WILLIAMSON	272	212
STA. 110+50.00 TO STA. 111+00.00			FED. ROAD DIST. NO. 9 ILLINOIS FED. AID PROJECT	

DATE	BY
SURVEYED	
SURVEY	
NOTE BOOK	
TEMP. PLATE	
AREAS	
CHECKED	
NO.	

DATE	BY
SURVEYED	
SURVEY	
NOTE BOOK	
TEMP. PLATE	
AREAS	
CHECKED	
NO.	

PLOT DATE = 3/20/2007
 FILE NAME = P:\048500\48500.dgn
 PLOT SCALE = 1/8" = 1'-0"
 USER NAME = dframer



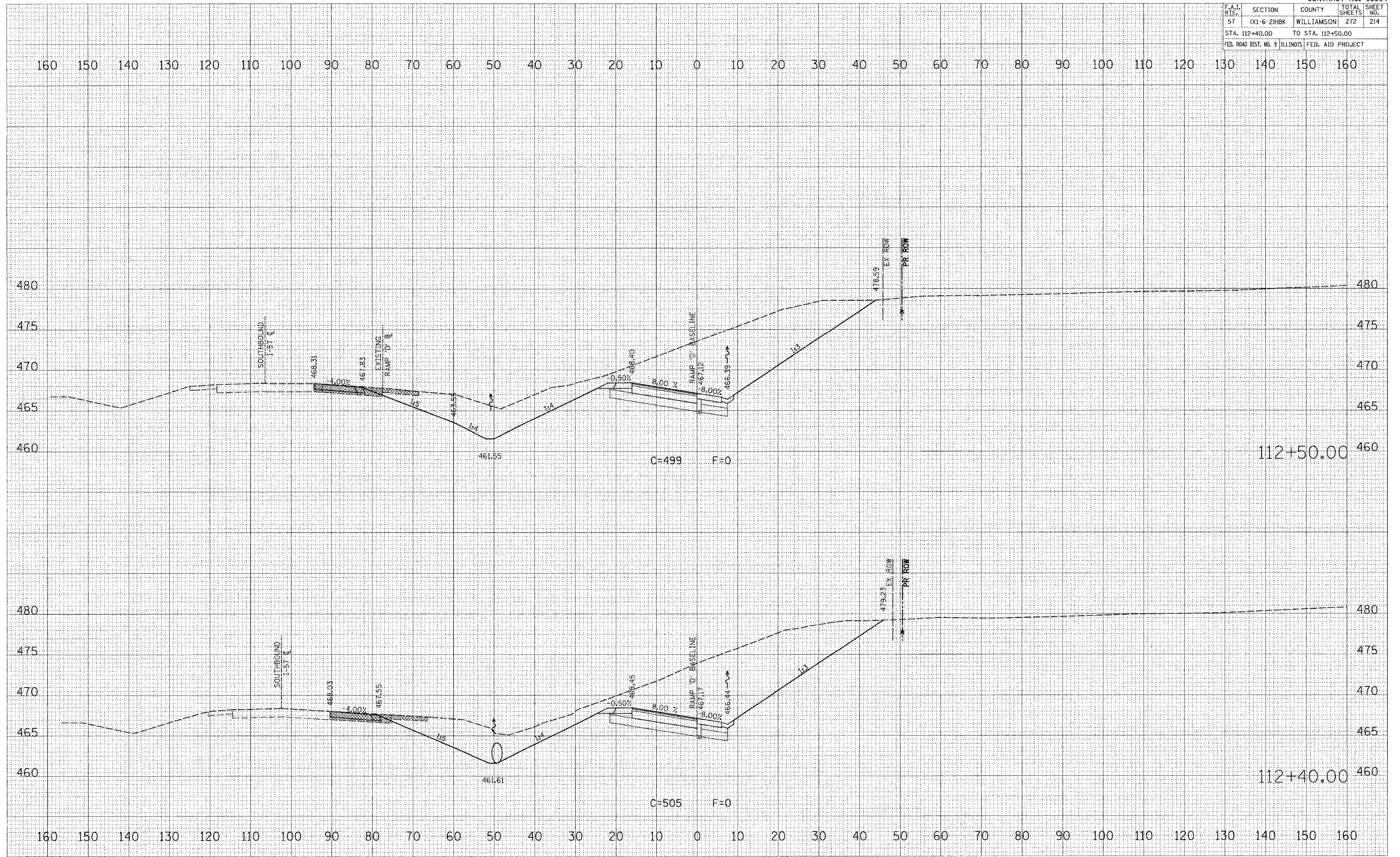
RAMP "D" CROSS SECTIONS

CONTRACT NO. 98994				
F.A.I. RTE.	SECTION	COUNTY	TOTAL SHEETS	SHEET NO.
57	(X1-6-2)HBK	WILLIAMSON	272	214
STA. 112+40.00		TO STA. 112+50.00		
FED. ROAD DIST. NO. 9 ILLINOIS FED. AID PROJECT				

FINISH SURVEY BY _____ DATE _____
 SURVEYED BY _____
 NOTE BOOK _____
 AREAS CHECKED _____
 NO. _____

ORIGINAL SURVEY BY _____ DATE _____
 SURVEYED BY _____
 NOTE BOOK _____
 AREAS CHECKED _____
 NO. _____

PLOT DATE = 5/20/2007
 FILE NAME = P:\162800\162800.dgn
 PLOT SCALE = 1/8" = 1' / IN.
 USER NAME = channer



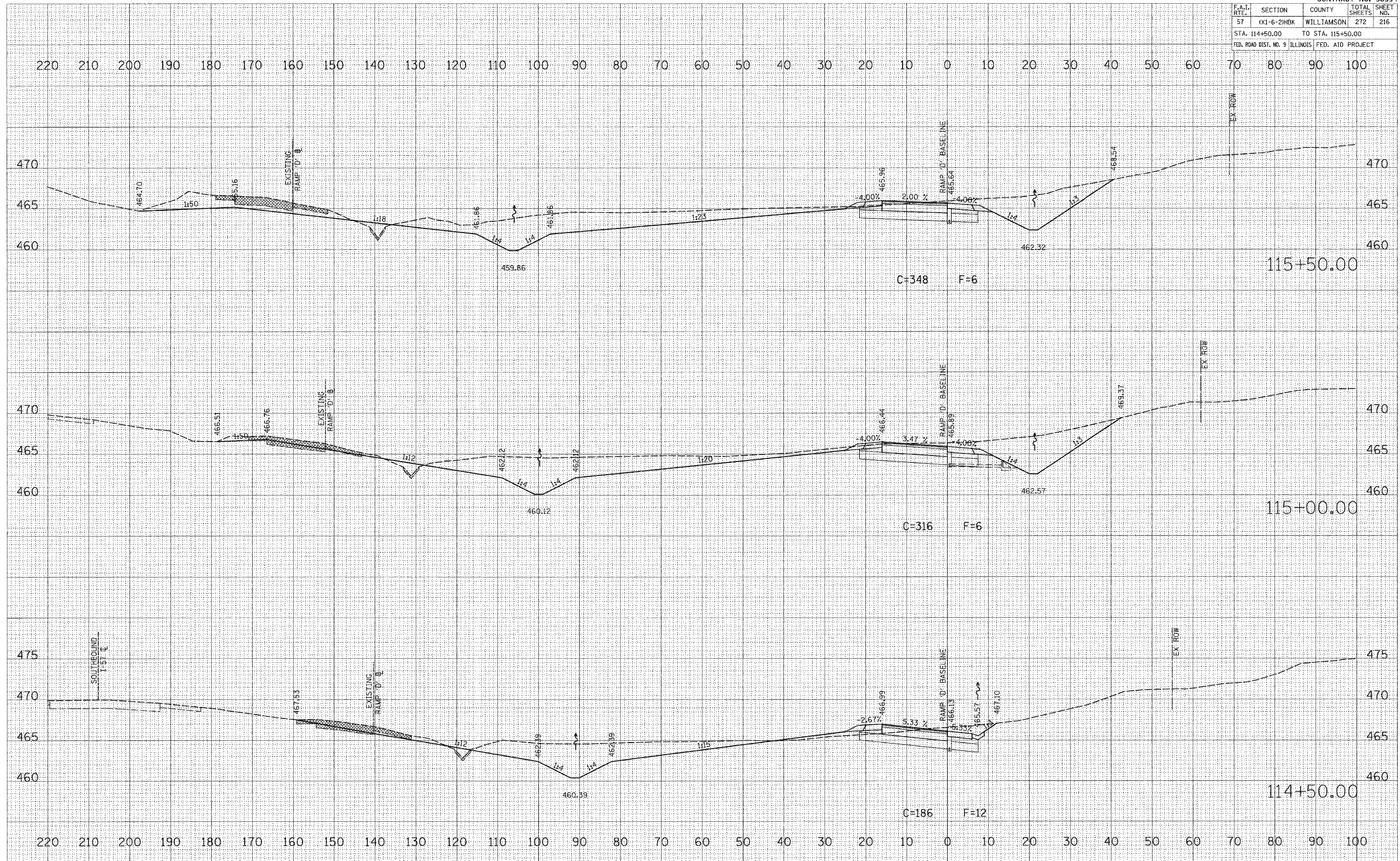
RAMP "D" CROSS SECTIONS

CONTRACT NO. 98994				
F.A.I. RTE.	SECTION	COUNTY	TOTAL SHEETS	SHEET NO.
57	01-6-2HBK	WILLIAMSON	272	216
STA. 114+50.00		TO STA. 115+50.00		
FED. ROAD DIST. NO. 9		ILLINOIS	FED. AID PROJECT	

DATE	BY
DATE	BY
DATE	BY

DATE	BY
DATE	BY
DATE	BY

PLOT DATE = 3/20/2007
 FILE NAME = P:\048680\048680\med-h\1.dwg
 PLOT SCALE = 1/8" = 1'-0"
 USER NAME = dchennar



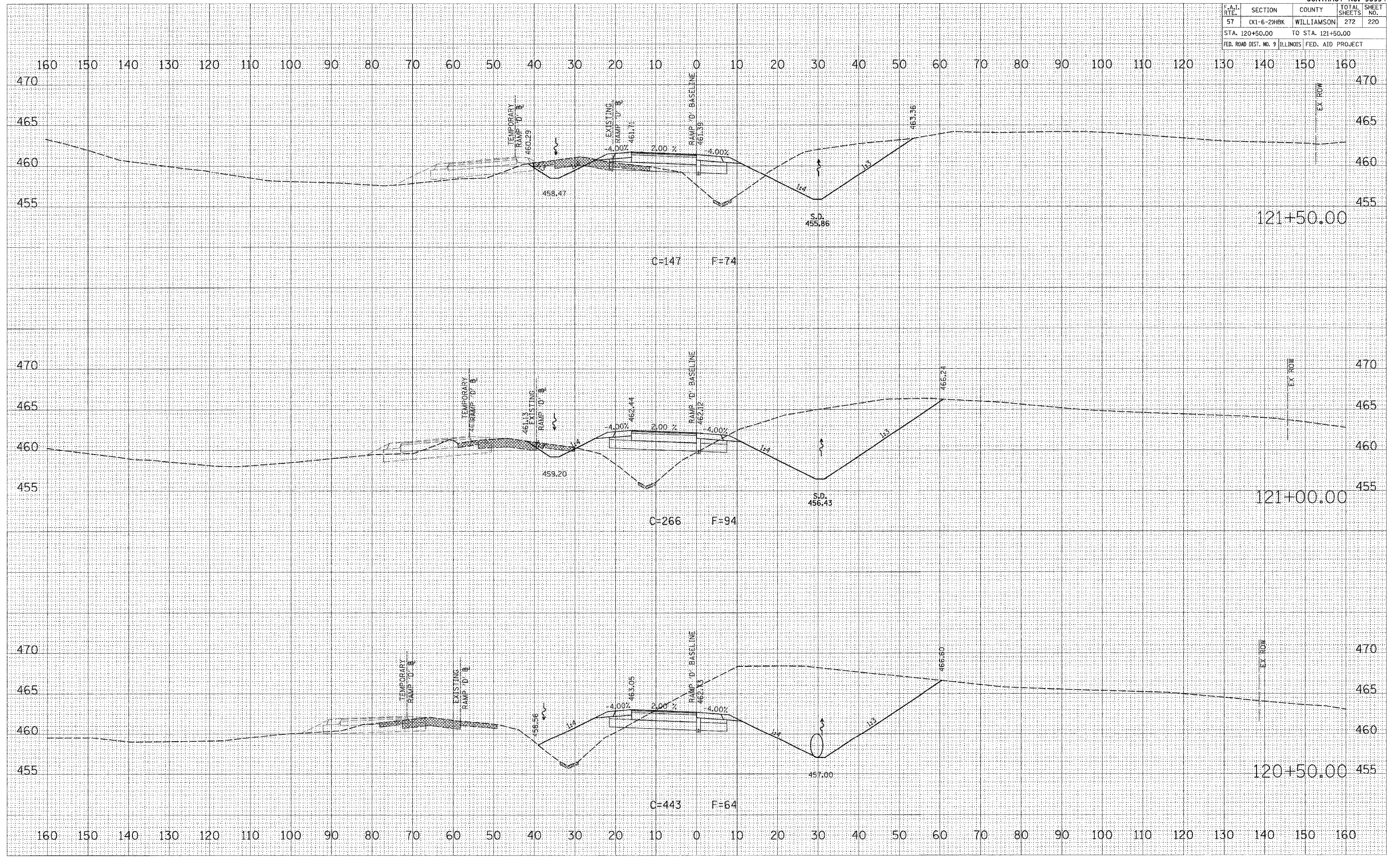
RAMP "D" CROSS SECTIONS

CONTRACT NO. 98994				
F.A.I. RTE.	SECTION	COUNTY	TOTAL SHEETS	SHEET NO.
57	(X1-6-2)HBK	WILLIAMSON	272	220
STA. 120+50.00 TO STA. 121+50.00				
FED. ROAD DIST. NO. 9 ILLINOIS FED. AID PROJECT				

DATE	BY
SURVEYED	BY
TEMPERATURE	
NOTE BOOK	
AREAS	
CHECKED	

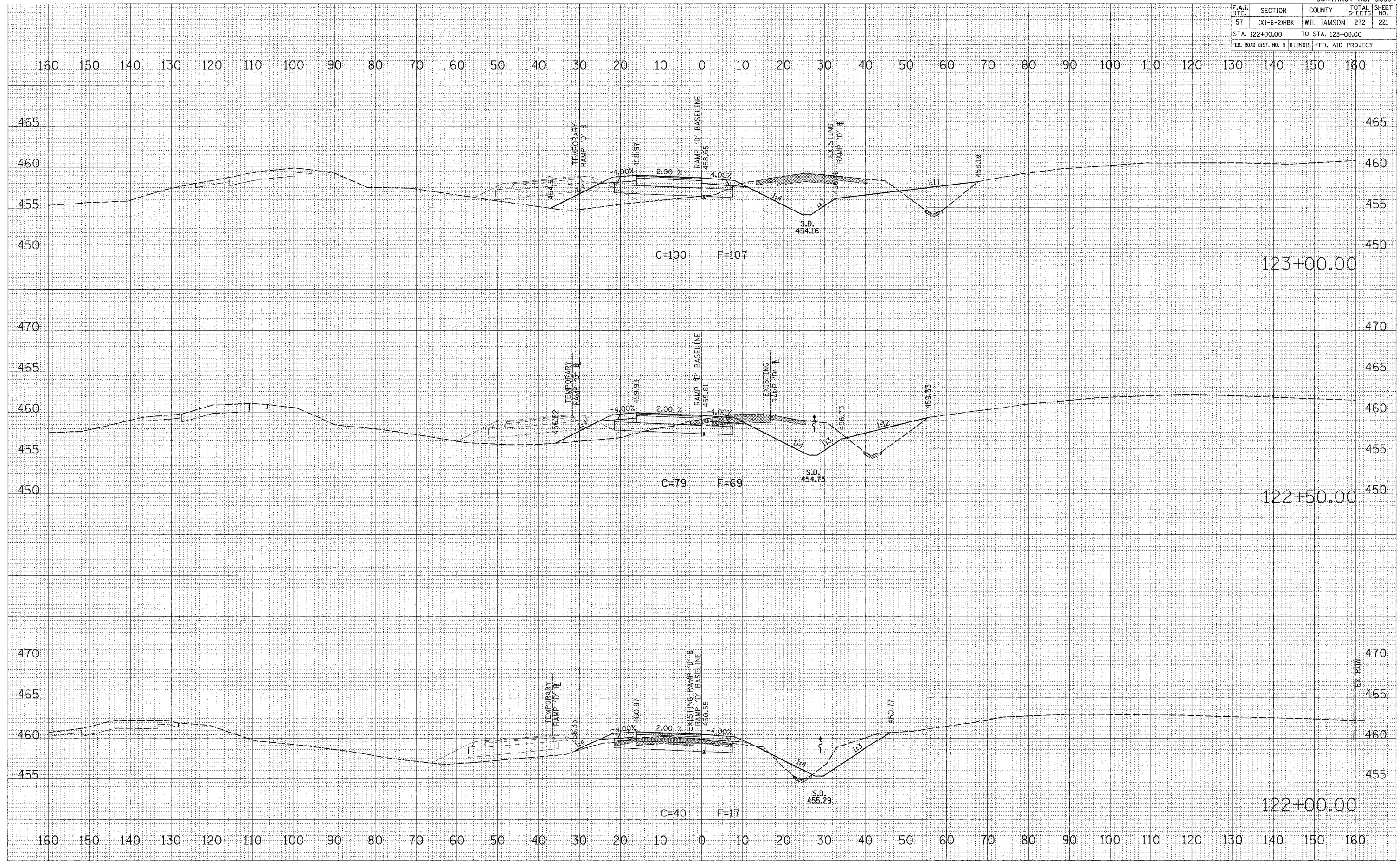
DATE	BY
SURVEYED	BY
TEMPERATURE	
NOTE BOOK	
AREAS	
CHECKED	

PLOT DATE = 3/20/2007
 FILE NAME = P:\046500\046500.mxd
 PLOT SCALE = 1/8" = 100'
 USER NAME = dherner



RAMP "D" CROSS SECTIONS

CONTRACT NO. 98994				
F.A.I. RTE.	SECTION	COUNTY	TOTAL SHEETS	SHEET NO.
57	(X1-6-2)HBK	WILLIAMSON	272	221
STA. 122+00.00		TO STA. 123+00.00		
FED. ROAD DIST. NO. 9		ILLINOIS FED. AID PROJECT		



DATE	BY

SURVEYED
 RECALCULATED
 REVISIONS
 AREAS CHECKED

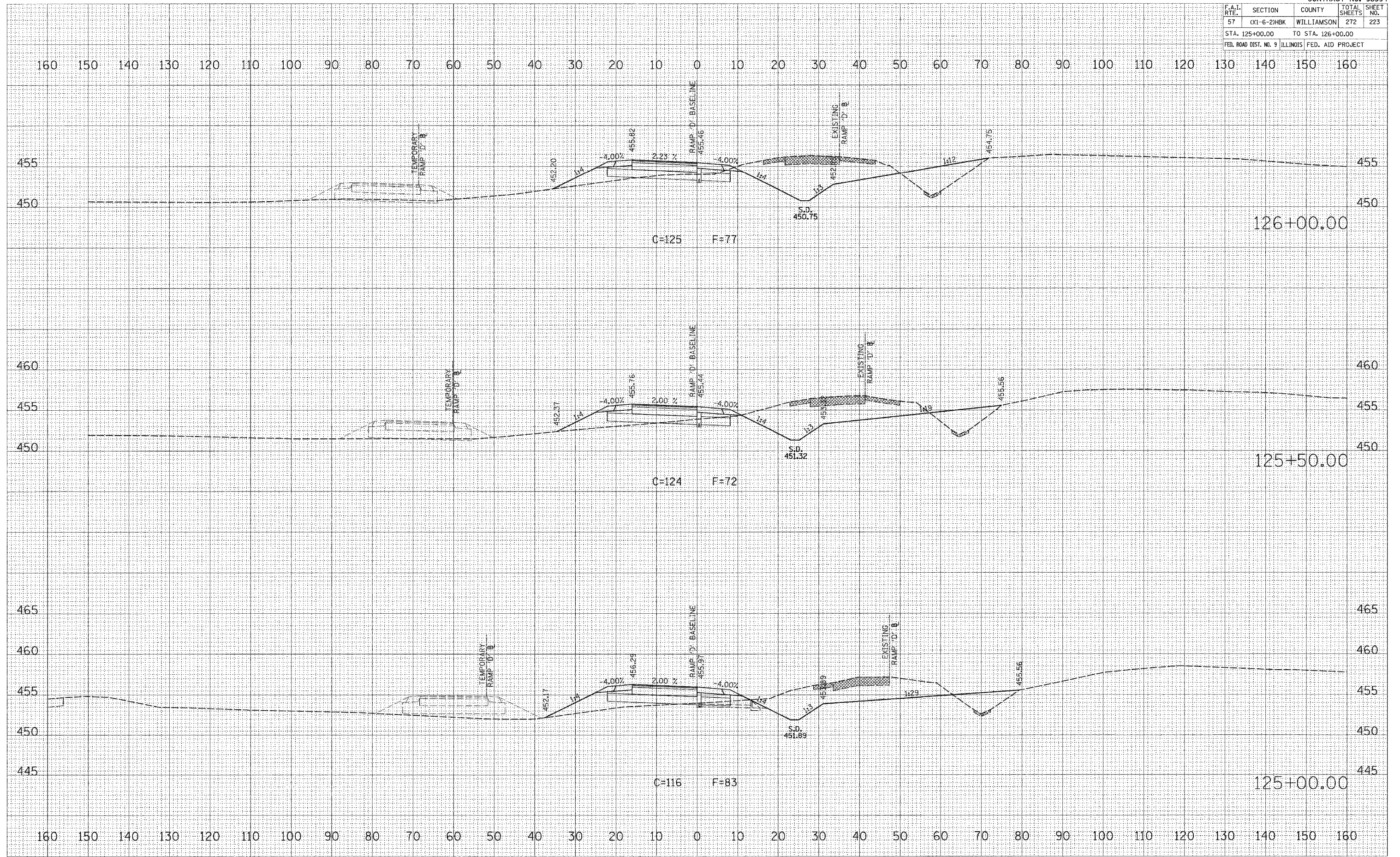
DATE	BY

ORIGINAL SURVEY
 REVISIONS
 AREAS CHECKED

PLOT DATE = 9/28/2007
 FILE NAME = P:\A\6500\fig\A\06500-mcdsht.dgn
 PLOT SCALE = 1/8" = 100'
 USER NAME = jboerner

RAMP "D" CROSS SECTIONS

CONTRACT NO. 98994				
F.A.I. RTE.	SECTION	COUNTY	TOTAL SHEETS	SHEET NO.
57	(X1-6-2)HBK	WILLIAMSON	272	223
STA. 125+00.00 TO STA. 126+00.00				
FED. ROAD DIST. NO. 9 ILLINOIS FED. AID PROJECT				



BY: _____ DATE: _____
 SURVEYED: _____
 CHECKED: _____
 FINAL SURVEY: _____
 NOTE BOOK: _____
 AREAS: _____
 MEAS. CHECKED: _____

BY: _____ DATE: _____
 SURVEYED: _____
 CHECKED: _____
 ORIGINAL SURVEY: _____
 NOTE BOOK: _____
 AREAS: _____
 MEAS. CHECKED: _____

DATE = 9/20/2007
 FILE NAME = P:\46660\46660.dwg
 PLOT SCALE = 1/8" = 1'-0"
 USER NAME = jhorne

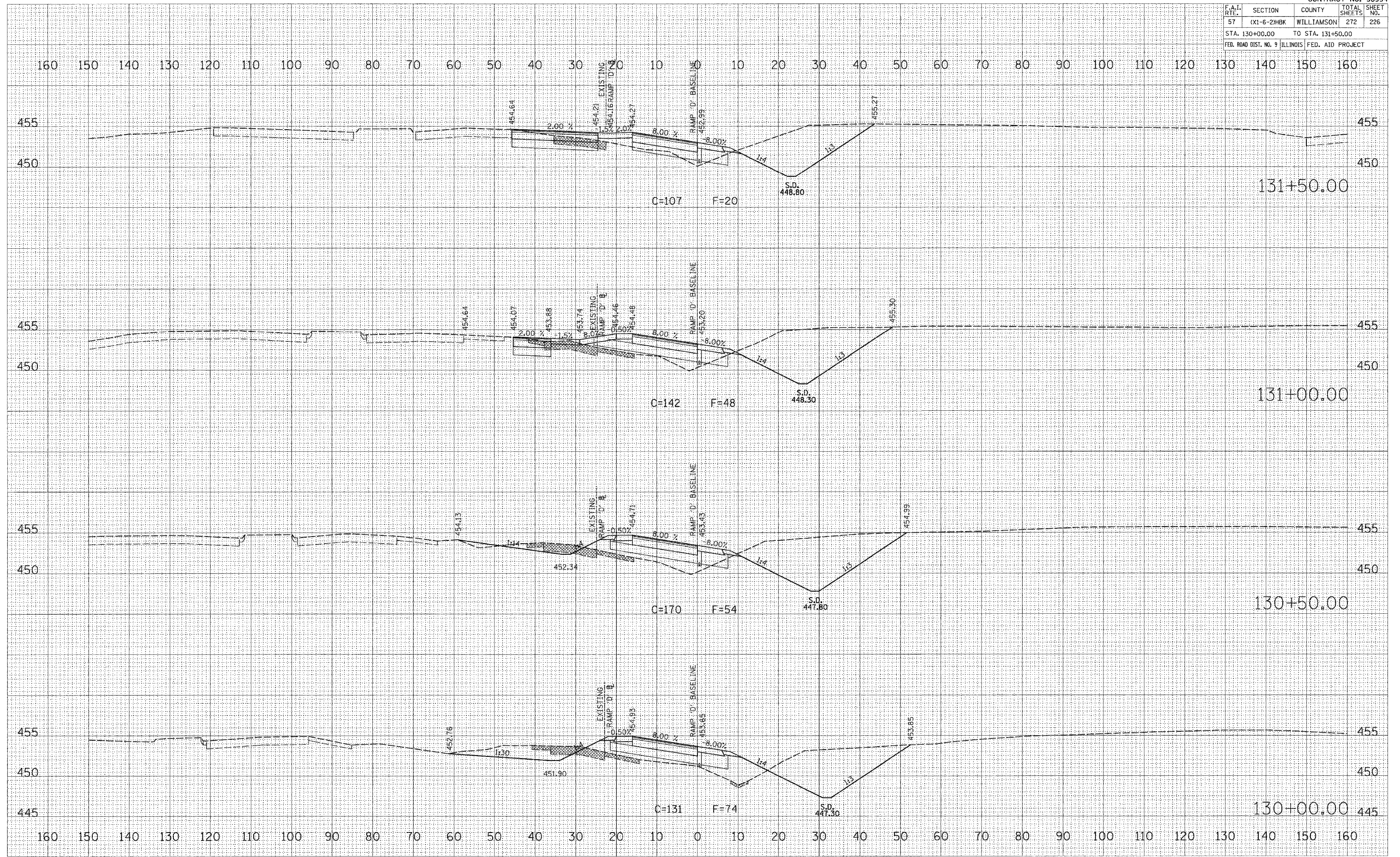
RAMP "D" CROSS SECTIONS

CONTRACT NO. 98994				
F.A.I. RTE.	SECTION	COUNTY	TOTAL SHEETS	SHEET NO.
57	(X1-6-2)HRK	WILLIAMSON	272	226
STA. 130+00.00		TO STA. 131+50.00		
FED. ROAD DIST. NO. 9 ILLINOIS FED. AID PROJECT				

FINAL SURVEYED BY DATE
 SURVEYED BY DATE
 TEMPLATE AREAS CHECKED
 NOTE BOOK AREAS CHECKED
 NO.

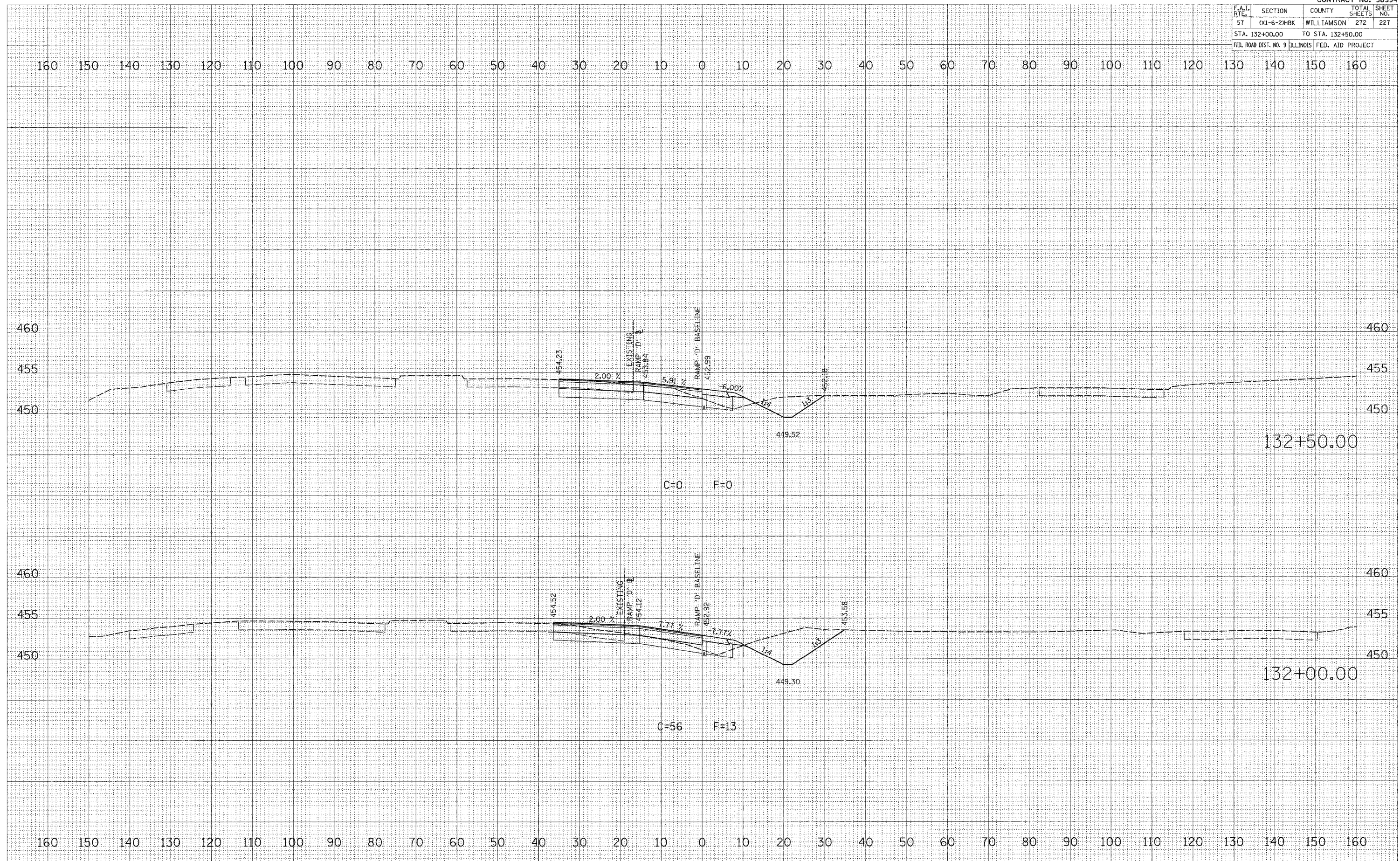
ORIGINAL SURVEYED BY DATE
 SURVEYED BY DATE
 TEMPLATE AREAS CHECKED
 NOTE BOOK AREAS CHECKED
 NO.

PLOT DATE = 2/20/2007
 FILE NAME = P:\106580\106580.dgn
 PLOT SCALE = 1/8" = 100'
 USER NAME = jhanner



RAMP "D" CROSS SECTIONS

F.A.I. RTE.	SECTION	COUNTY	TOTAL SHEETS	SHEET NO.
57	01-6-2HBK	WILLIAMSON	272	227
STA. 132+00.00		TO STA. 132+50.00		
FED. ROAD DIST. NO. 9		ILLINOIS FED. AID PROJECT		



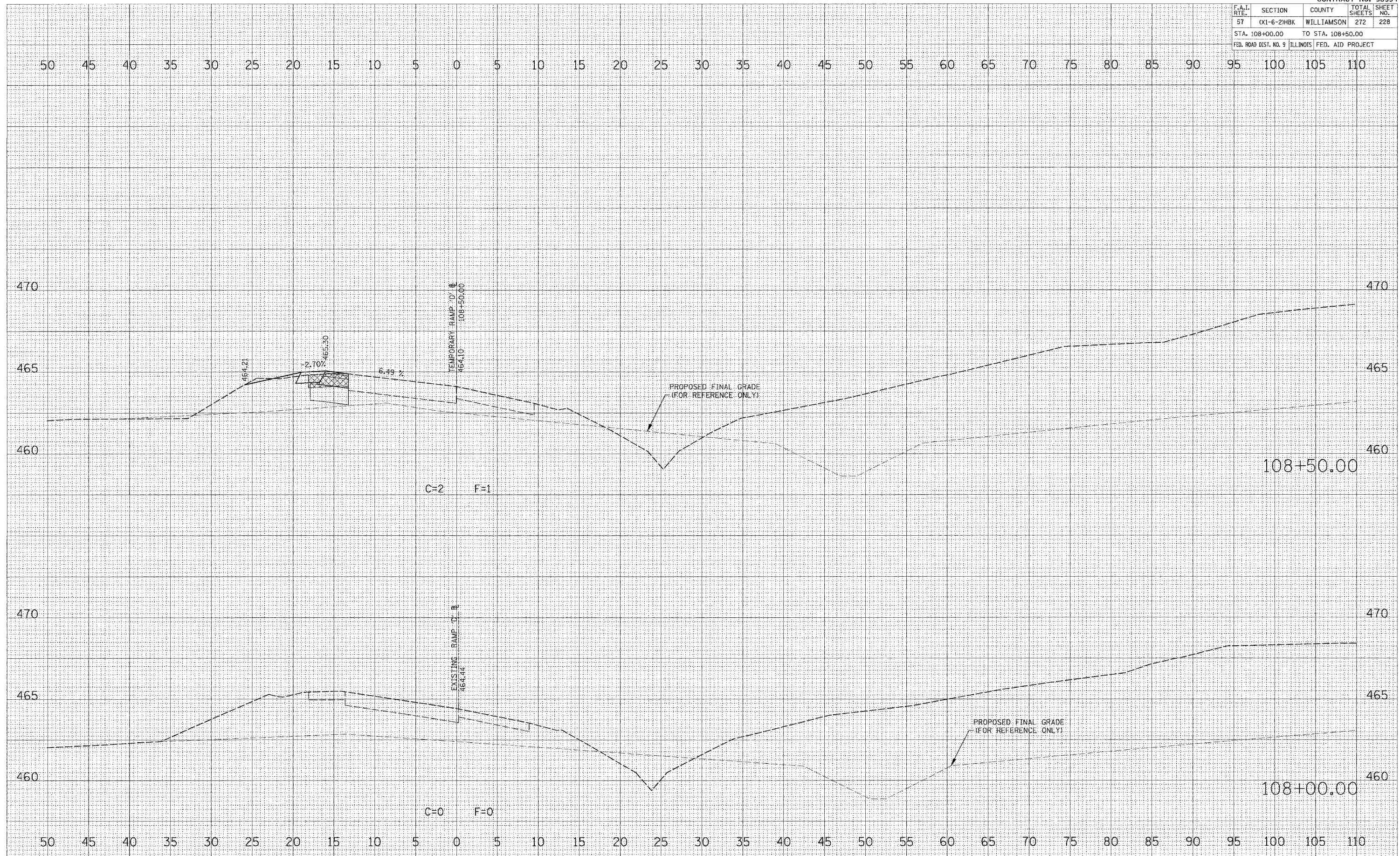
DATE	BY

DATE	BY

PLOT DATE = 3/20/2007
 FILE NAME = F:\046500\dgn\046500-ramp.dwg
 PLOT SCALE = 1/8" = 1' / in.
 USER NAME = dgarner

RAMP "D" CROSS SECTIONS

F.A.I. RTE.	SECTION	COUNTY	TOTAL SHEETS	SHEET NO.
57	0X1-6-2HKB	WILLIAMSON	272	228
STA. 108+00.00		TO STA. 108+50.00		
FED. ROAD DIST. NO. 9		ILLINOIS		FED. AID PROJECT

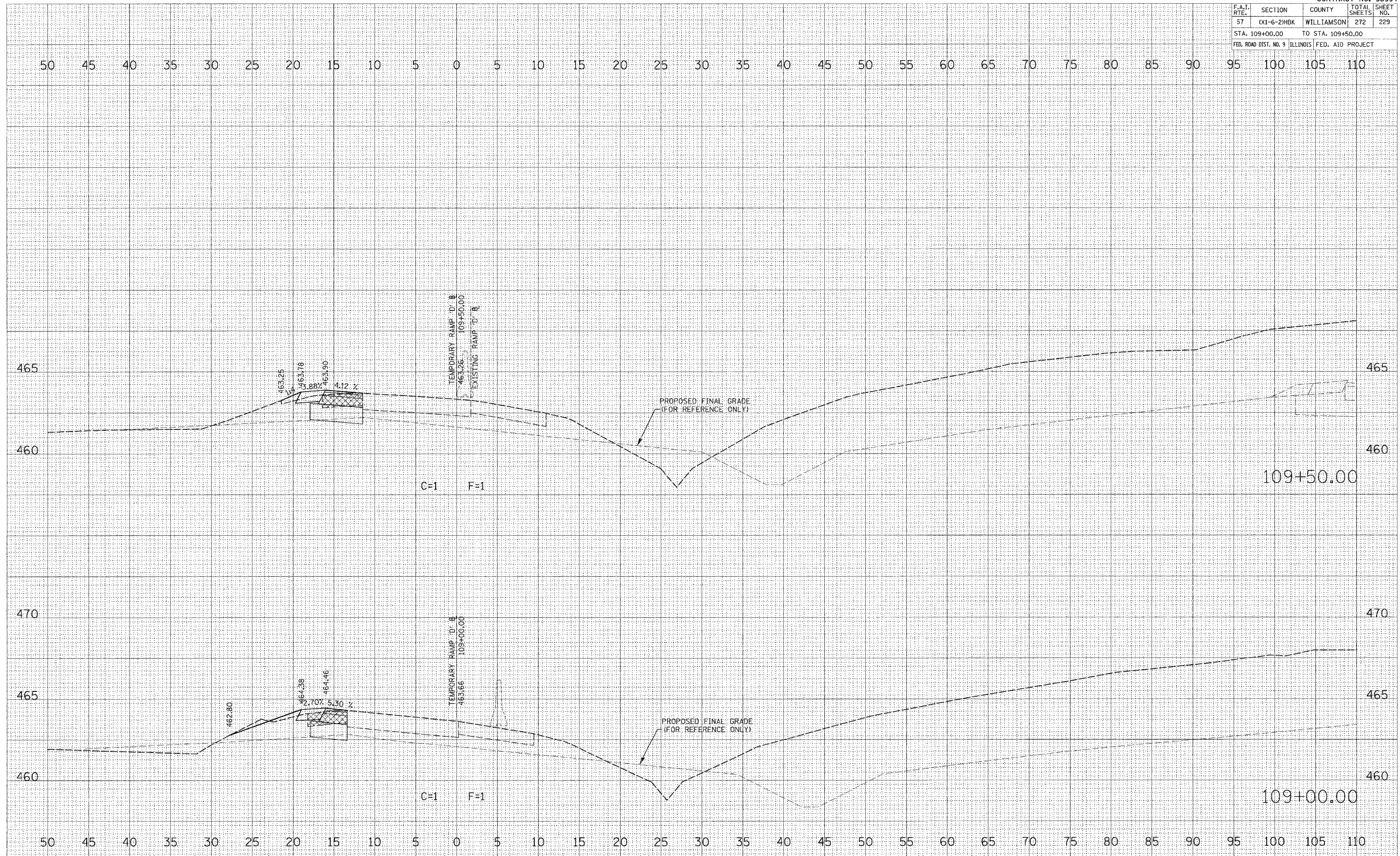


FINAL SURVEY
 SURVEYED BY
 DATE
 NO.
 NO. CHECKED

ORIGINAL SURVEY
 SURVEYED BY
 DATE
 NO.
 NO. CHECKED

PLOT DATE = 3/20/2007
 FILE NAME = P:\046500\dgn\046500.dgn
 PLOT SCALE = 5/8" = 1' / IN.
 USER NAME = channer

F.A.I. RTE.	SECTION	COUNTY	TOTAL SHEETS	SHEET NO.
57	01-6-2HKB	WILLIAMSON	272	229
STA. 109+00.00		TO STA. 109+50.00		
FED. ROAD DIST. NO. 9		ILLINOIS	FED. AID PROJECT	



DATE	BY

FINAL SURVEY
NOTE BOOK
NO.

DATE	BY

ORIGINAL SURVEY
NOTE BOOK
NO.

PLOT DATE = 3/20/2007
FILE NAME = P:\016600.dgn\016600.dgn
PLOT SCALE = 5/8" = 1' / IN.
USER NAME = dclear

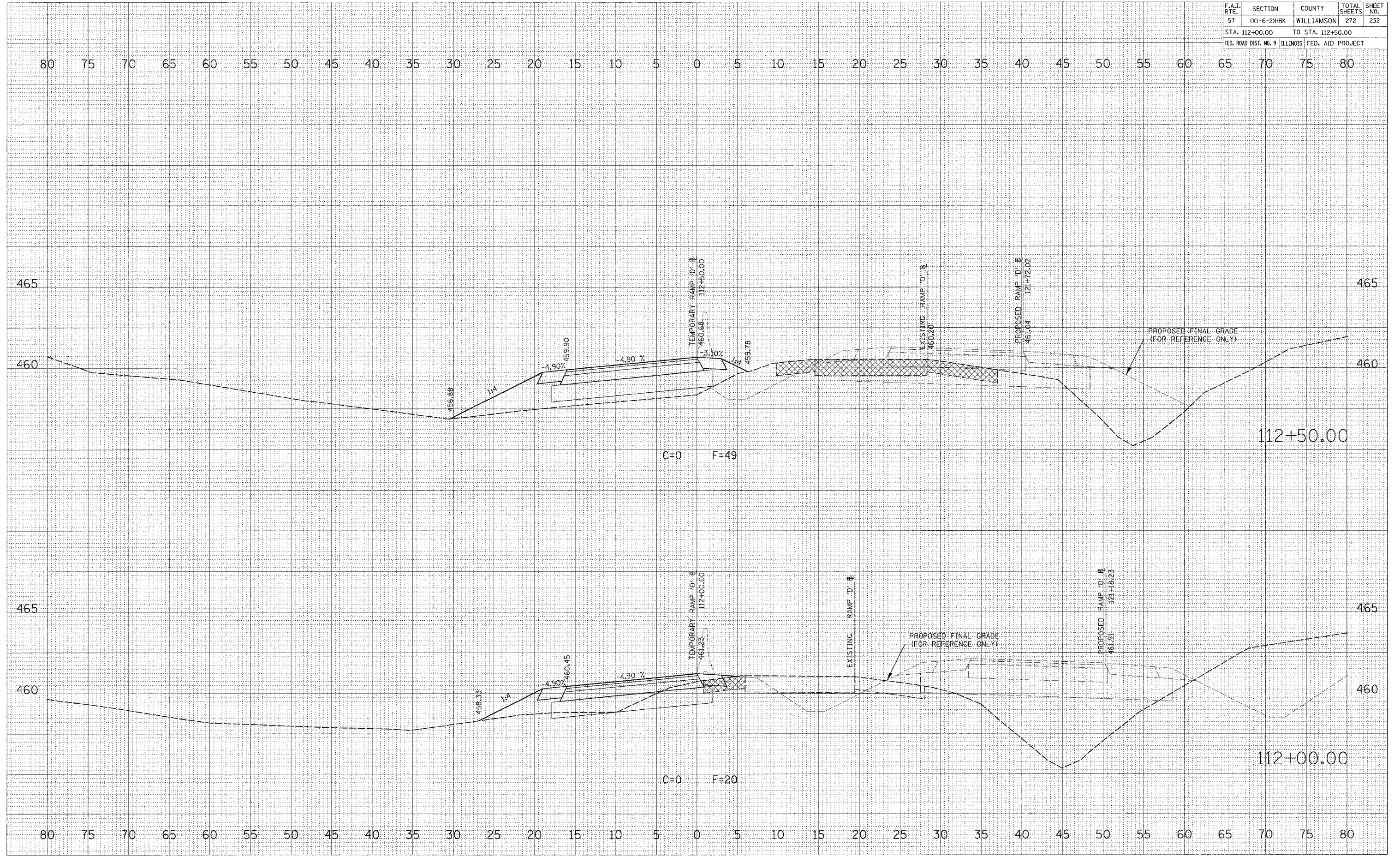
TEMPORARY RAMP "D" CROSS SECTIONS

CONTRACT NO. 98994				
F.A.I. R.T.E.	SECTION	COUNTY	TOTAL SHEETS	SHEET NO.
57	(X1-6-2)HBK	WILLIAMSON	272	232
STA. 112+00.00 TO STA. 112+50.00				
FED. ROAD DIST. NO. 9 ILLINOIS FED. AID PROJECT				

DATE	BY
DATE	BY
DATE	BY

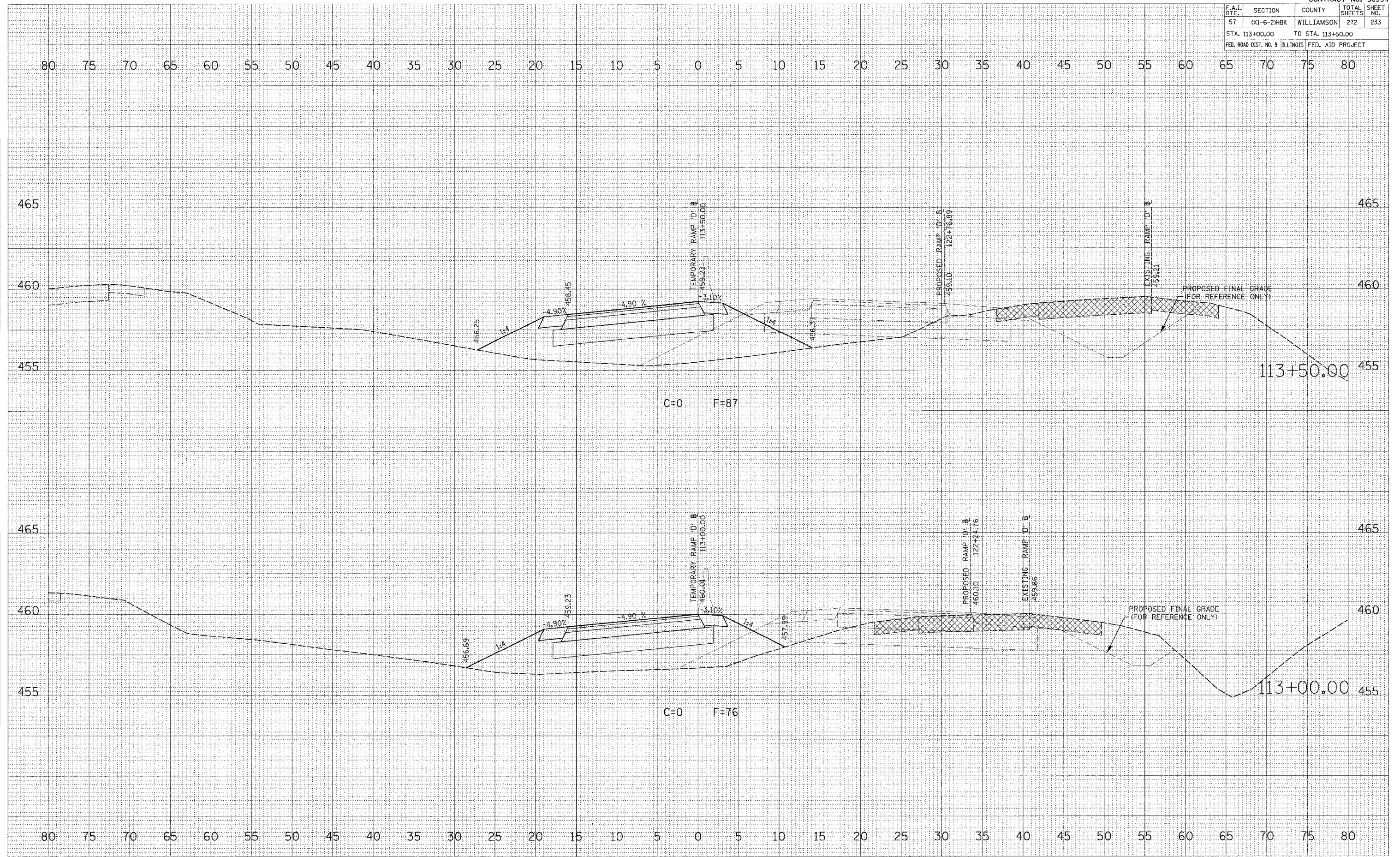
DATE	BY
DATE	BY
DATE	BY

PLOT DATE = 3/22/2007
 FILE NAME = F:\048600\fig\048600.dgn
 PLOT SCALE = 5/8" = 1' / IN.
 USER NAME = dharman



TEMPORARY RAMP "D" CROSS SECTIONS

CONTRACT NO. 98994				
F.A.I. RTE.	SECTION	COUNTY	TOTAL SHEETS	SHEET NO.
57	(X1-6-2)HBK	WILLIAMSON	272	233
STA. 113+00.00 TO STA. 113+50.00				
FED. ROAD DIST. NO. 9 ILLINOIS			FED. AID PROJECT	



FINAL SURVEY BY: _____ DATE: _____
 SURVEYED BY: _____
 NOTE BOOK NO.: _____
 TEMPLATE NO.: _____
 AREAS CHECKED: _____

ORIGINAL SURVEY BY: _____ DATE: _____
 SURVEYED BY: _____
 NOTE BOOK NO.: _____
 TEMPLATE NO.: _____
 AREAS CHECKED: _____

PLOT DATE = 9/29/2007
 FILE NAME = P:\010500\07\113+00-50.dgn
 PLOT SCALE = 0.0000 / 1 IN.
 USER NAME = jbarner

TEMPORARY RAMP "D" CROSS SECTIONS

CONTRACT NO. 98994				
F.A.I. RTE.	SECTION	COUNTY	TOTAL SHEETS	SHEET NO.
57	(X1-6-2)HBK	WILLIAMSON	272	234
STA. 114+00.00		TO STA. 114+50.00		
FED. ROAD DIST. NO. 9		ILLINOIS FED. AID PROJECT		

DATE	BY

NO.	AREAS CHECKED

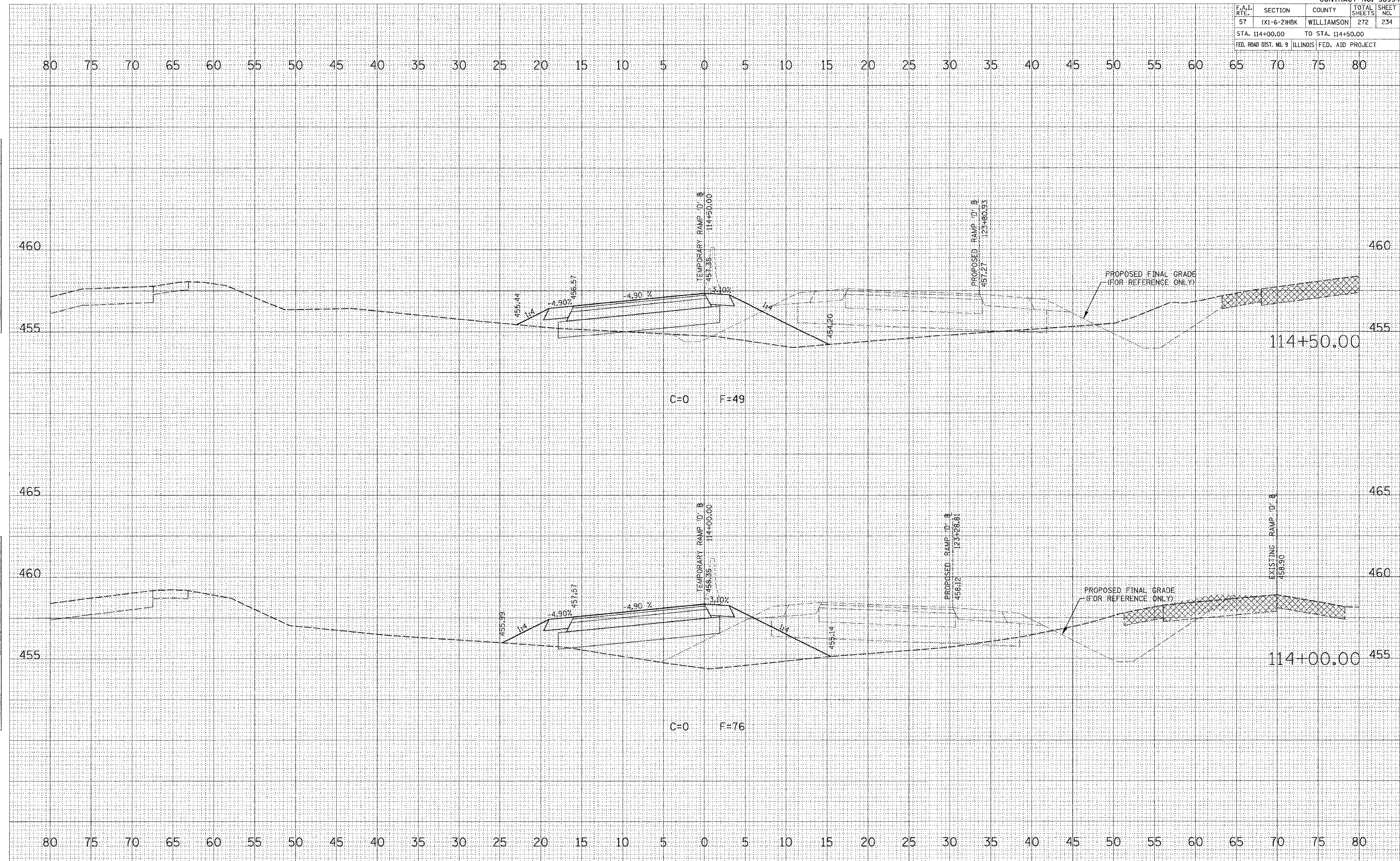
NO.	AREAS CHECKED

DATE	BY

NO.	AREAS CHECKED

NO.	AREAS CHECKED

PLOT DATE = 9/20/2007
 FILE NAME = P:\04262007\04262007.dwg
 PLOT SCALE = 5.0000 / IN.
 USER NAME = dhoarner



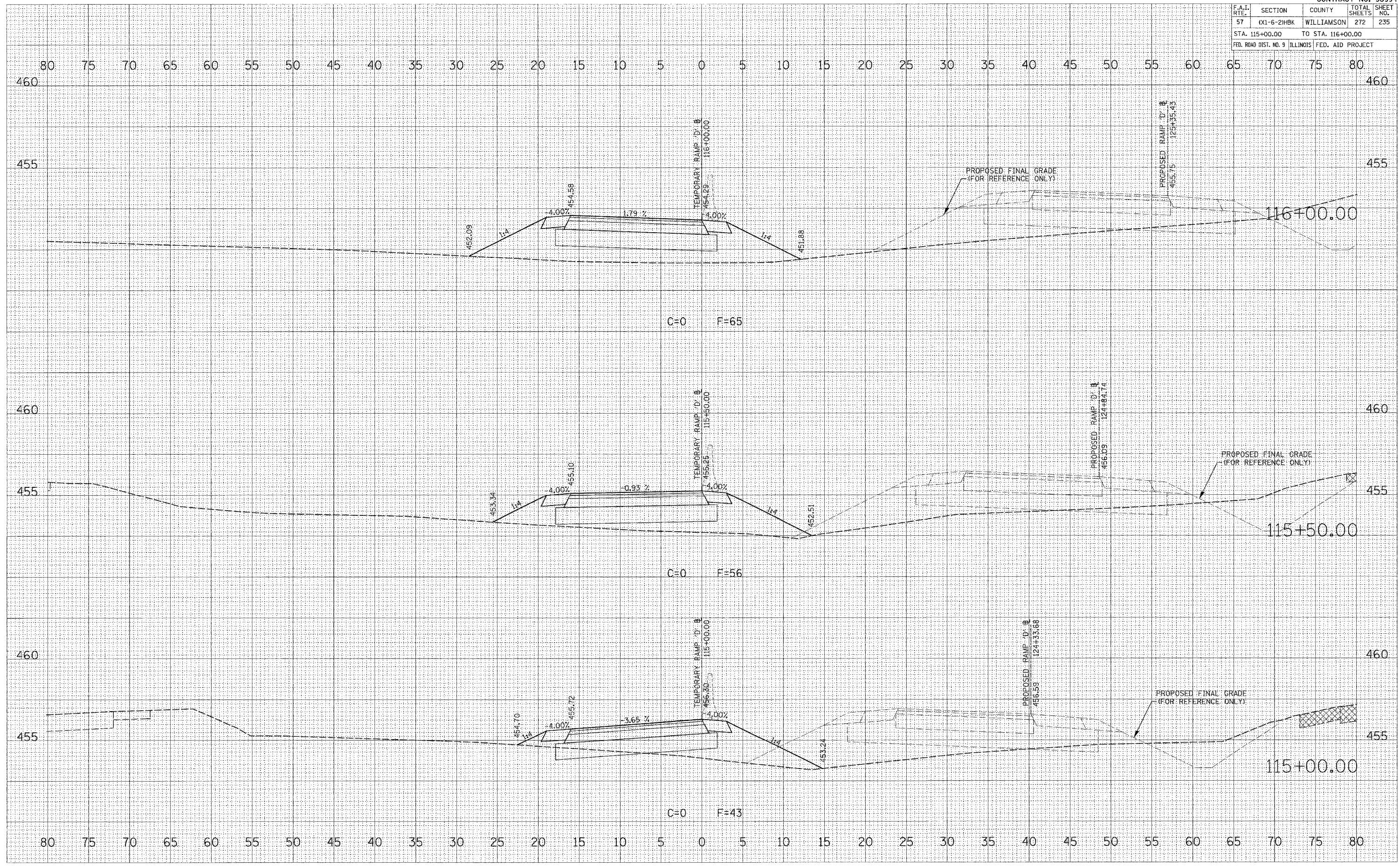
TEMPORARY RAMP "D" CROSS SECTIONS

F.A.I. RTE.	SECTION	COUNTY	TOTAL SHEETS	SHEET NO.
57	OX1-6-2HBK	WILLIAMSON	272	235
STA. 115+00.00		TO STA. 116+00.00		
FED. ROAD DIST. NO. 9		ILLINOIS		FED. AID PROJECT

DATE	
BY	
SURVEYED	
NOTE BOOK	
AREAS CHECKED	
NO.	

DATE	
BY	
SURVEYED	
NOTE BOOK	
AREAS CHECKED	
NO.	

DATE	3/20/2007
FILE NAME	P:\016500\dgn\016500.dgn
PLOT SCALE	5.0000 / IN.
USER NAME	chearner



TEMPORARY RAMP "D" CROSS SECTIONS

CONTRACT NO. 98994				
F.A.I. RTE.	SECTION	COUNTY	TOTAL SHEETS	SHEET NO.
57	01-6-21HBK	WILLIAMSON	272	237
STA. 117+50.00 TO STA. 118+50.00			ILLINOIS FED. AID PROJECT	

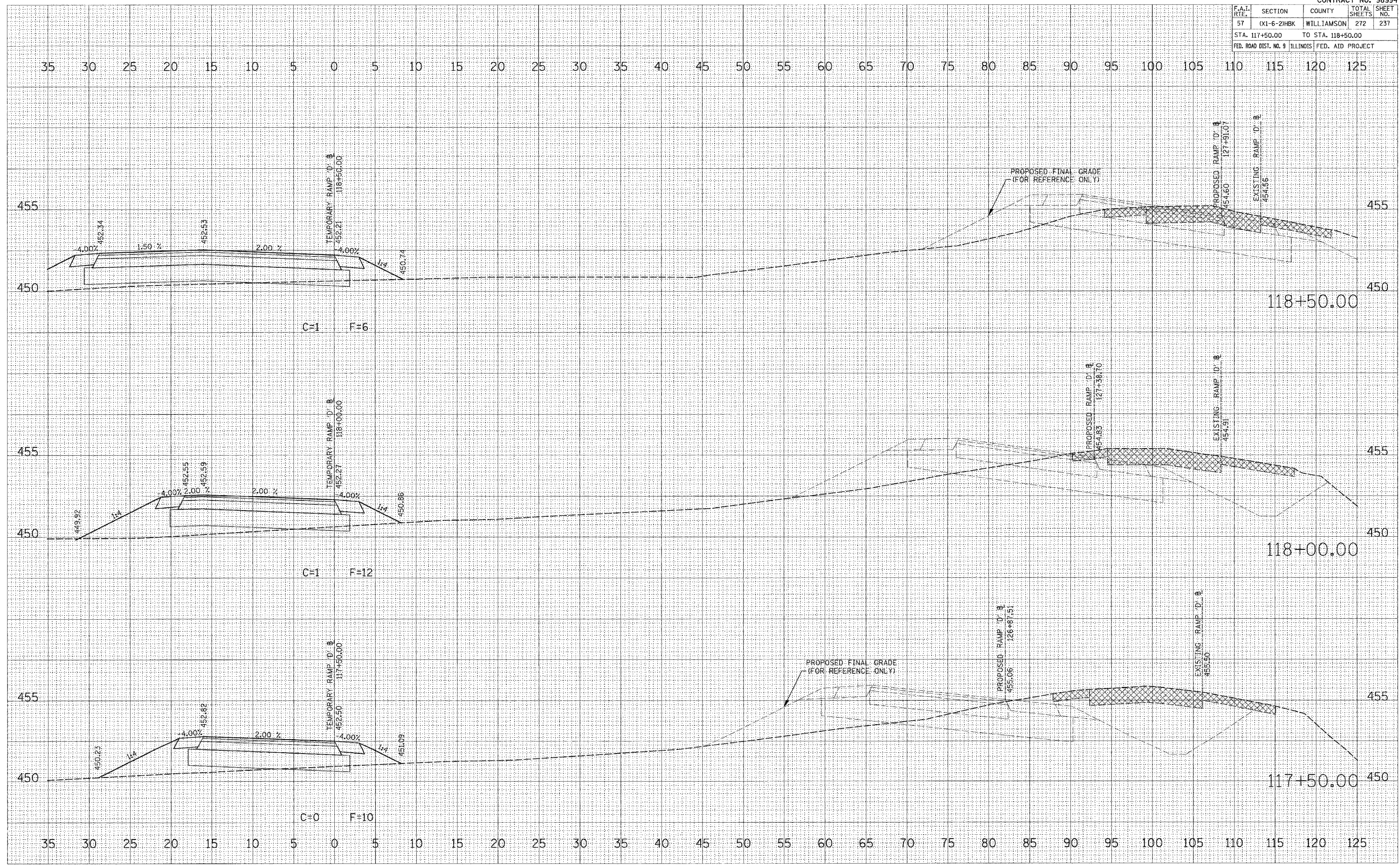
DATE	BY

SURVEYED
 SURVEY
 TEMPLATE
 NOTE BOOK
 AREAS
 AREAS CHECKED

DATE	BY

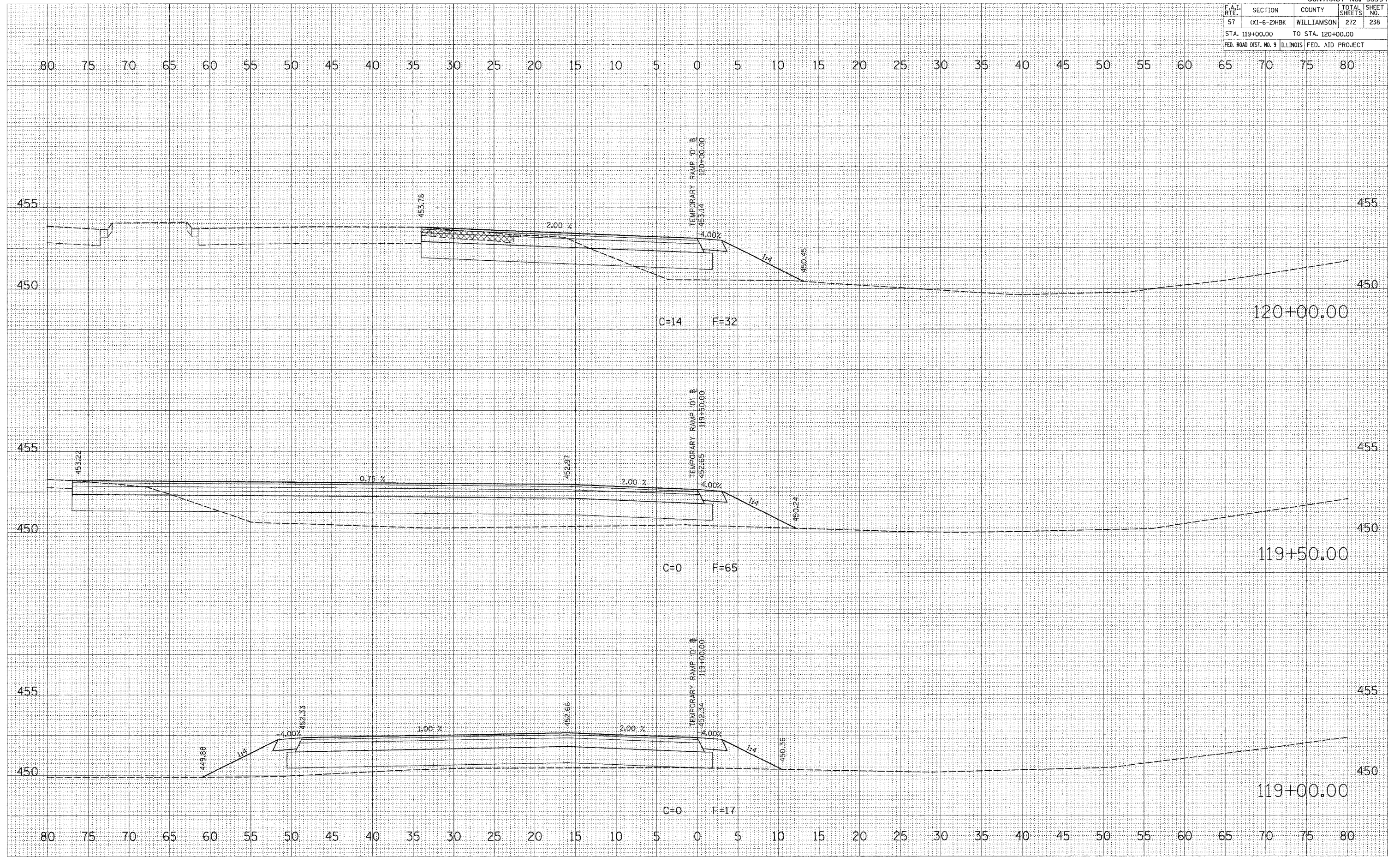
ORIGINAL
 SURVEY
 TEMPLATE
 NOTE BOOK
 AREAS
 AREAS CHECKED

PLOT DATE = 3/20/2007
 FILE NAME = F:\048500\dgn\048500a1.dgn
 PLOT SCALE = 5/8" = 1' IN.
 USER NAME = dherner



TEMPORARY RAMP "D" CROSS SECTIONS

CONTRACT NO. 98994				
F.A.I. RTE.	SECTION	COUNTY	TOTAL SHEETS	SHEET NO.
57	(X1-6-2)HBK	WILLIAMSON	272	238
STA. 119+00.00 TO STA. 120+00.00				
FED. ROAD DIST. NO. 9 ILLINOIS FED. AID PROJECT				



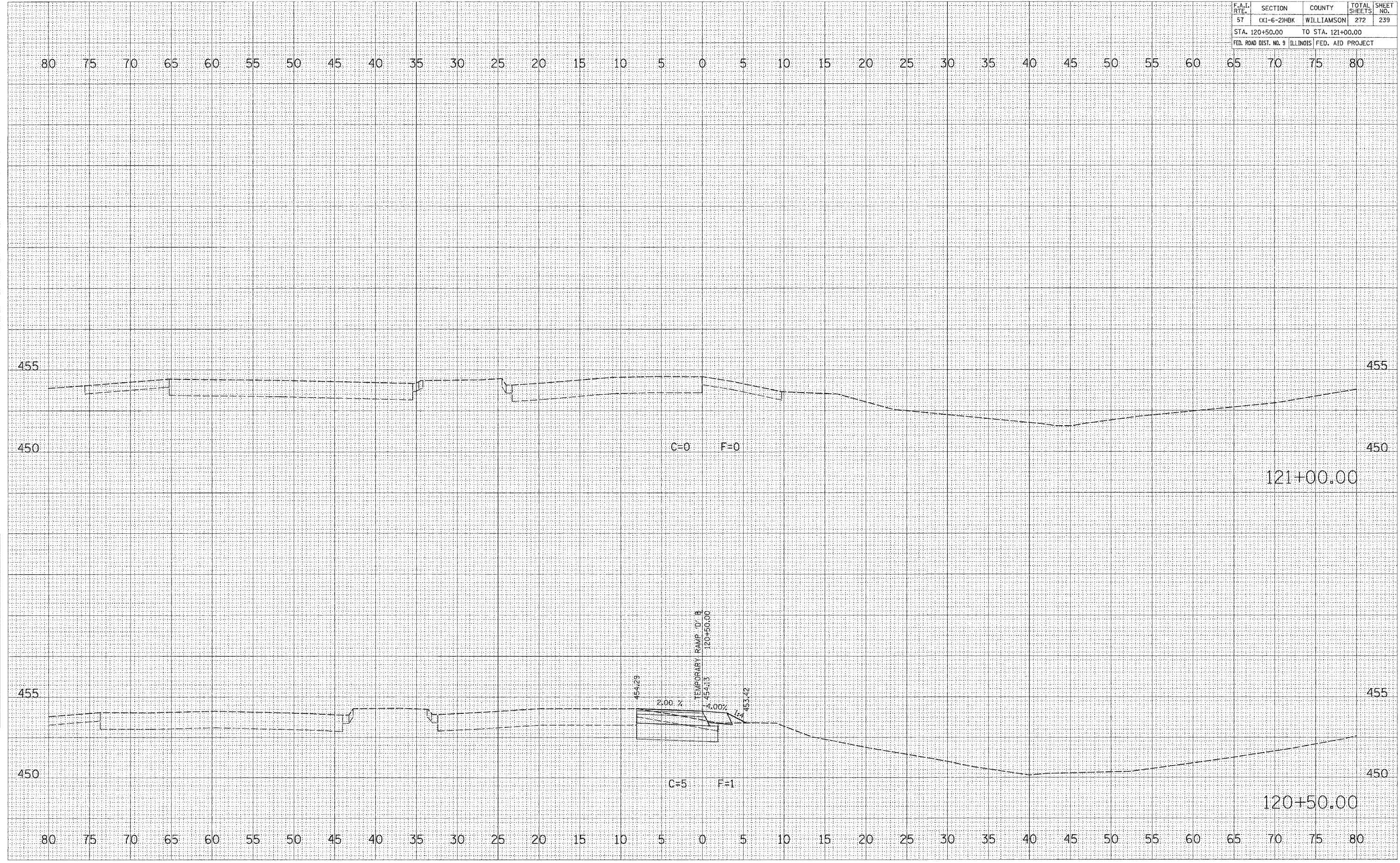
DATE: _____ BY: _____
 SURVEYED: _____
 SURVEY: _____
 TEMPLATE: _____
 AREAS: _____
 AREAS CHECKED: _____
 NO. _____

DATE: _____ BY: _____
 SURVEYED: _____
 SURVEY: _____
 TEMPLATE: _____
 AREAS: _____
 AREAS CHECKED: _____
 NO. _____

PLOT DATE = 9/28/2007
 FILE NAME = P:\98994\98994.dgn
 PLOT SCALE = 1/8" = 1' IN.
 USER NAME = shorner

TEMPORARY RAMP "D" CROSS SECTIONS

F.A.I. RTE.	SECTION	COUNTY	TOTAL SHEETS	SHEET NO.
57	X1-6-2H8K	WILLIAMSON	272	239
STA. 120+50.00 TO STA. 121+00.00			ILLINOIS FED. AID PROJECT	



DATE	BT
SURVEYED	BY
REVISION	NO.
NOTE BOOK	NO.
AREAS	NO.
CHECKED	NO.

DATE	BT
SURVEYED	BY
REVISION	NO.
NOTE BOOK	NO.
AREAS	NO.
CHECKED	NO.

PLOT DATE = 3/20/2007
 FILE NAME = P:\04\0800\04\0800\04\0800.dwg
 PLOT SCALE = 5/8" = 1' / IN.
 USER NAME = dhanan

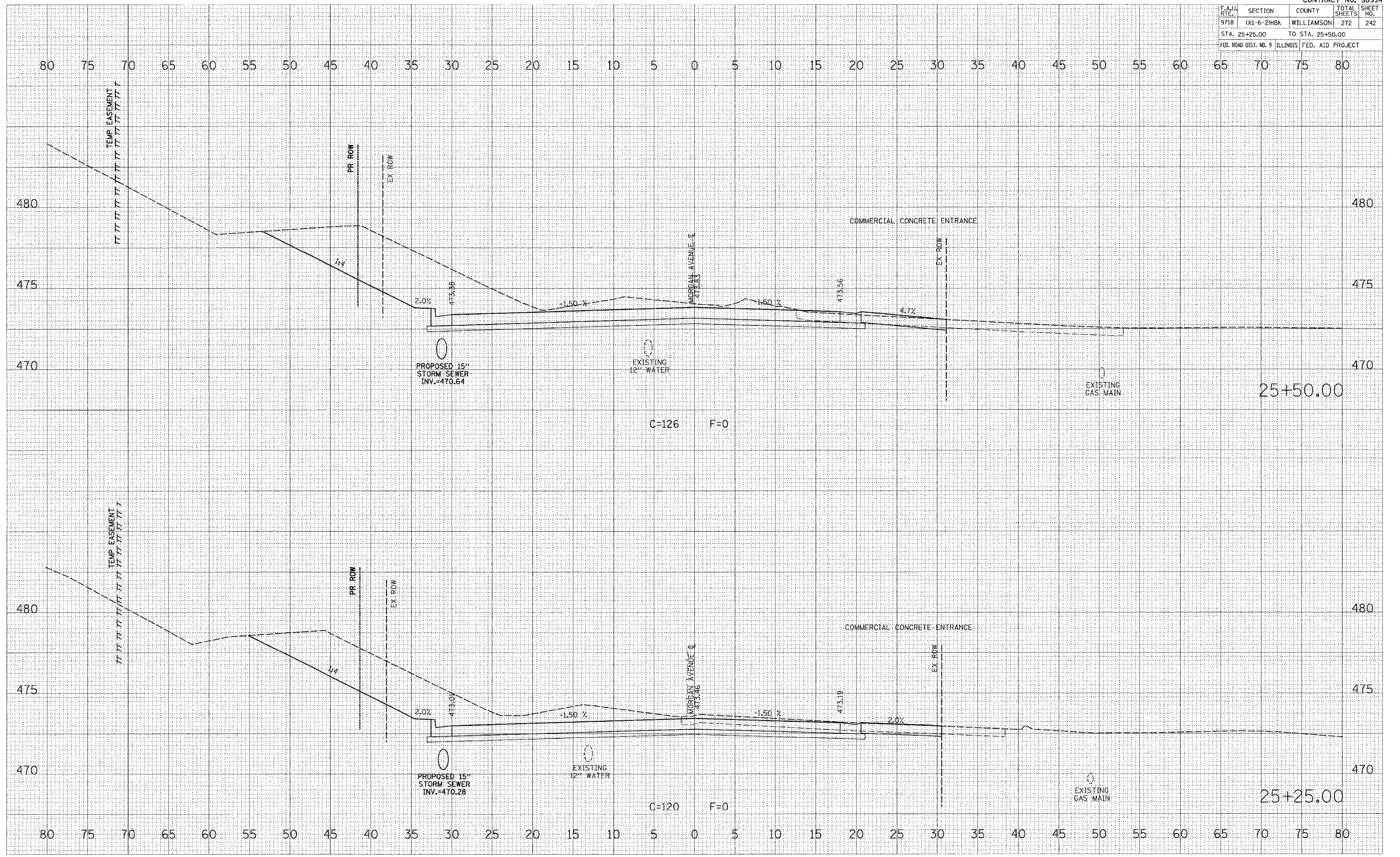
TEMPORARY RAMP "D" CROSS SECTIONS

CONTRACT NO. 98994				
F.A.U. RTE.	SECTION	COUNTY	TOTAL SHEETS	SHEET NO.
9718	01-6-2HBK	WILLIAMSON	272	242
STA. 25+25.00		TO STA. 25+50.00		
FED. ROAD DIST. NO. 9	ILLINOIS	FED. AID PROJECT		

FINAL SURVEY	DATE
SURVEYED BY	
TEMPLATE	
NOTE BOOK	
AREAS CHECKED	

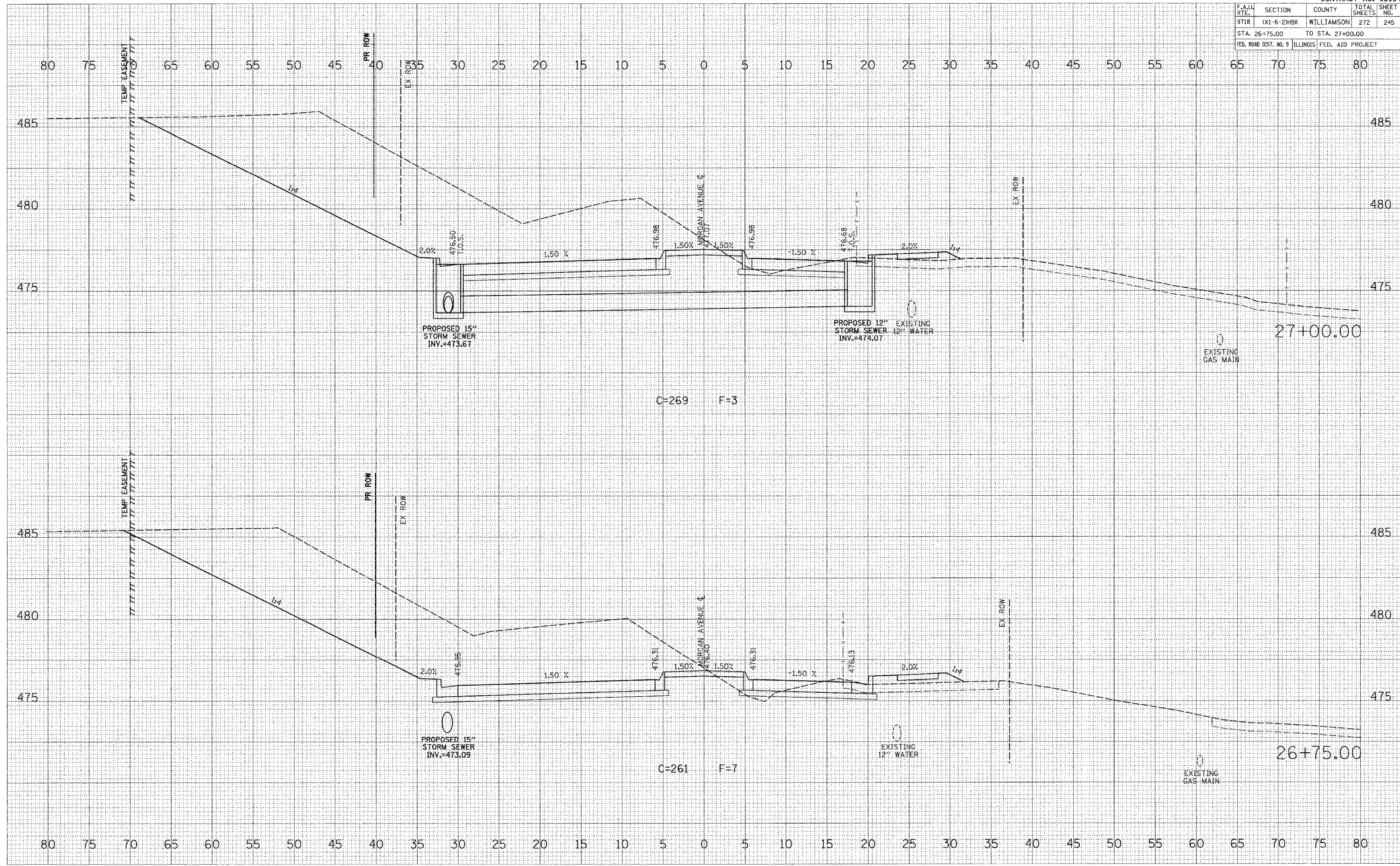
ORIGINAL SURVEY	DATE
SURVEYED BY	
TEMPLATE	
NOTE BOOK	
AREAS CHECKED	

PLOT DATE = 3/20/2007
 FILE NAME = F:\046600\046600.morg-gha-l-dw\1-e-book
 PLOT SCALE = 5:8000 / IN.
 USER NAME = dhoerner



MORGAN AVENUE CROSS SECTIONS

F.A.U. RTE.	SECTION	COUNTY	TOTAL SHEETS	SHEET NO.
9718	(X1-6-2)HBK	WILLIAMSON	272	245
STA. 26+75.00		TO STA. 27+00.00		
FED. ROAD DIST. NO. 9 ILLINOIS FED. AID PROJECT				



FINAL SURVEY BY DATE
 SURVEYED BY DATE
 TEMPLATE NO.
 AREAS CHECKED

ORIGINAL SURVEY BY DATE
 SURVEYED BY DATE
 TEMPLATE NO.
 AREAS CHECKED

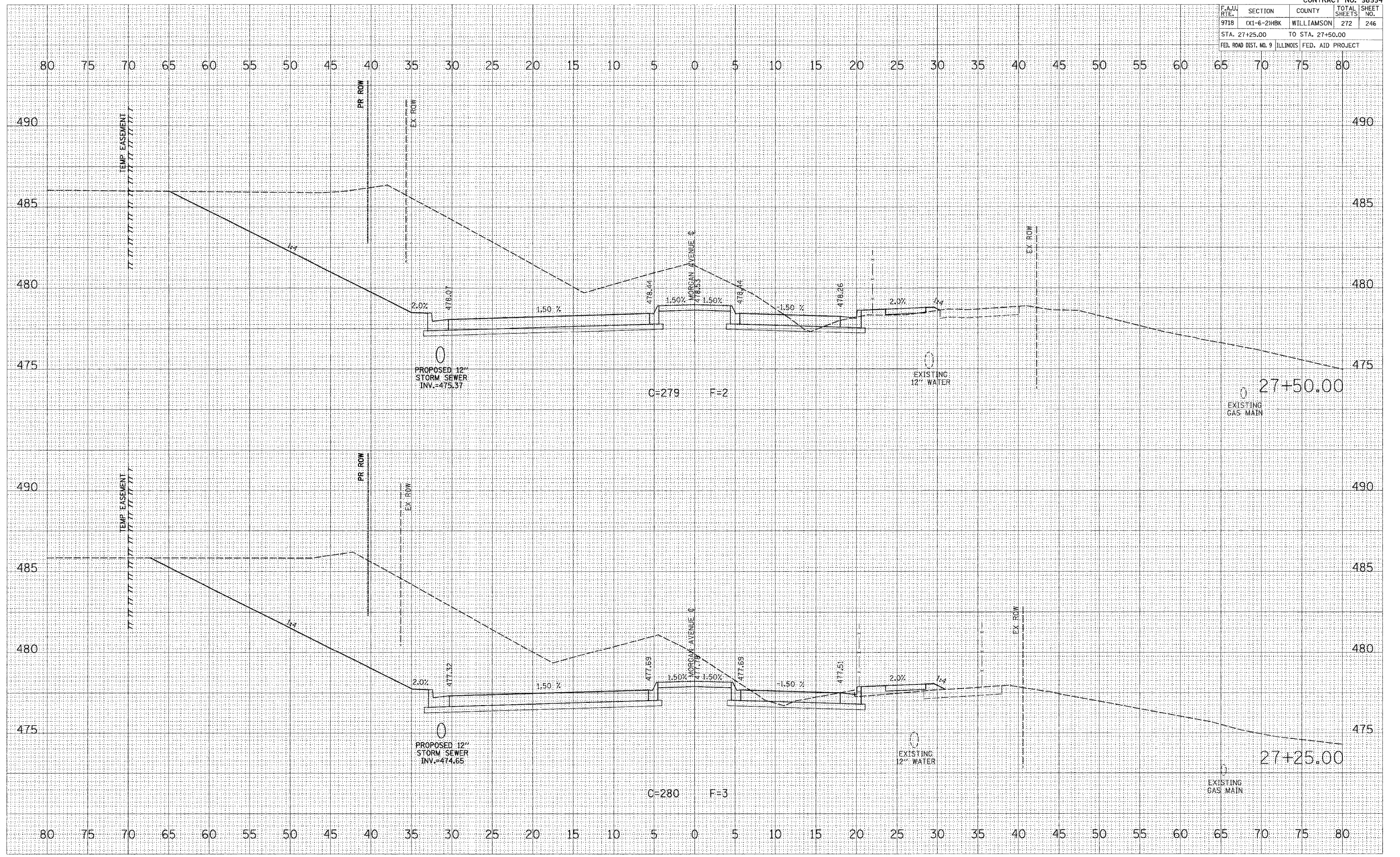
PLOT DATE = 3/20/2007
 FILE NAME = P:\046800\046800.mxd
 PLOT SCALE = 6.0000 / IN
 USER NAME = dsharner

F.A.U. RTE.	SECTION	COUNTY	TOTAL SHEETS	SHEET NO.
9718	CX1-6-2HBK	WILLIAMSON	272	246
STA. 27+25.00		TO STA. 27+50.00		
FED. ROAD DIST. NO. 9		ILLINOIS FED. AID PROJECT		

FINAL SURVEY	BY	DATE
NOTE BOOK		
AREAS CHECKED		

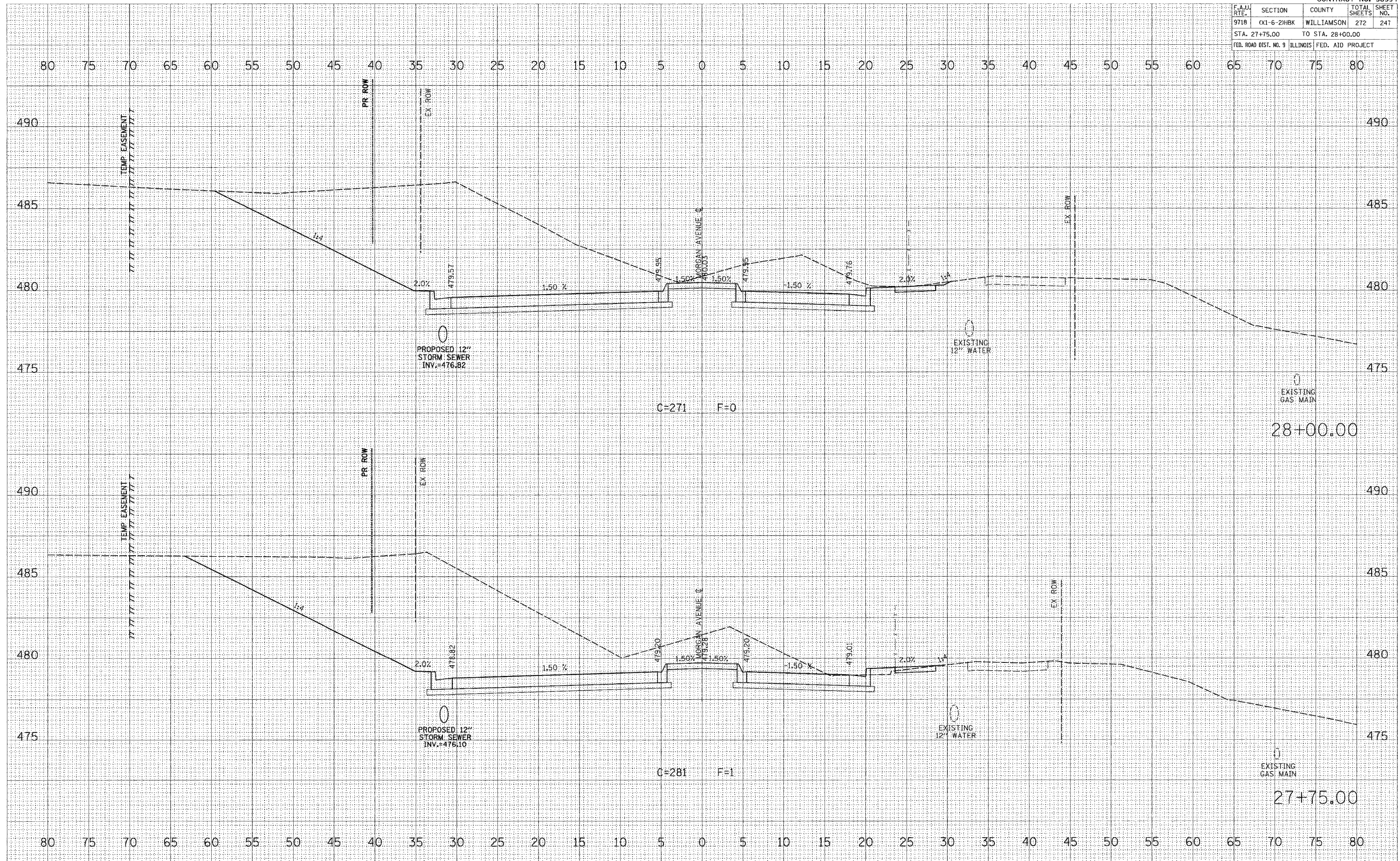
ORIGINAL SURVEY	BY	DATE
NOTE BOOK		
AREAS CHECKED		

PLOT DATE = 3/20/2007
 FILE NAME = P:\046500\dgn\948680morg-st-hd-1.dwg
 PLOT SCALE = 5.0000 / IN.
 USER NAME = dbarner



MORGAN AVENUE CROSS SECTIONS

F.A.U. RTE.	SECTION	COUNTY	TOTAL SHEETS	SHEET NO.
9718	OX1-6-2HBK	WILLIAMSON	272	247
STA. 27+75.00		TO STA. 28+00.00		
FED. ROAD DIST. NO. 9		ILLINOIS		FED. AID PROJECT

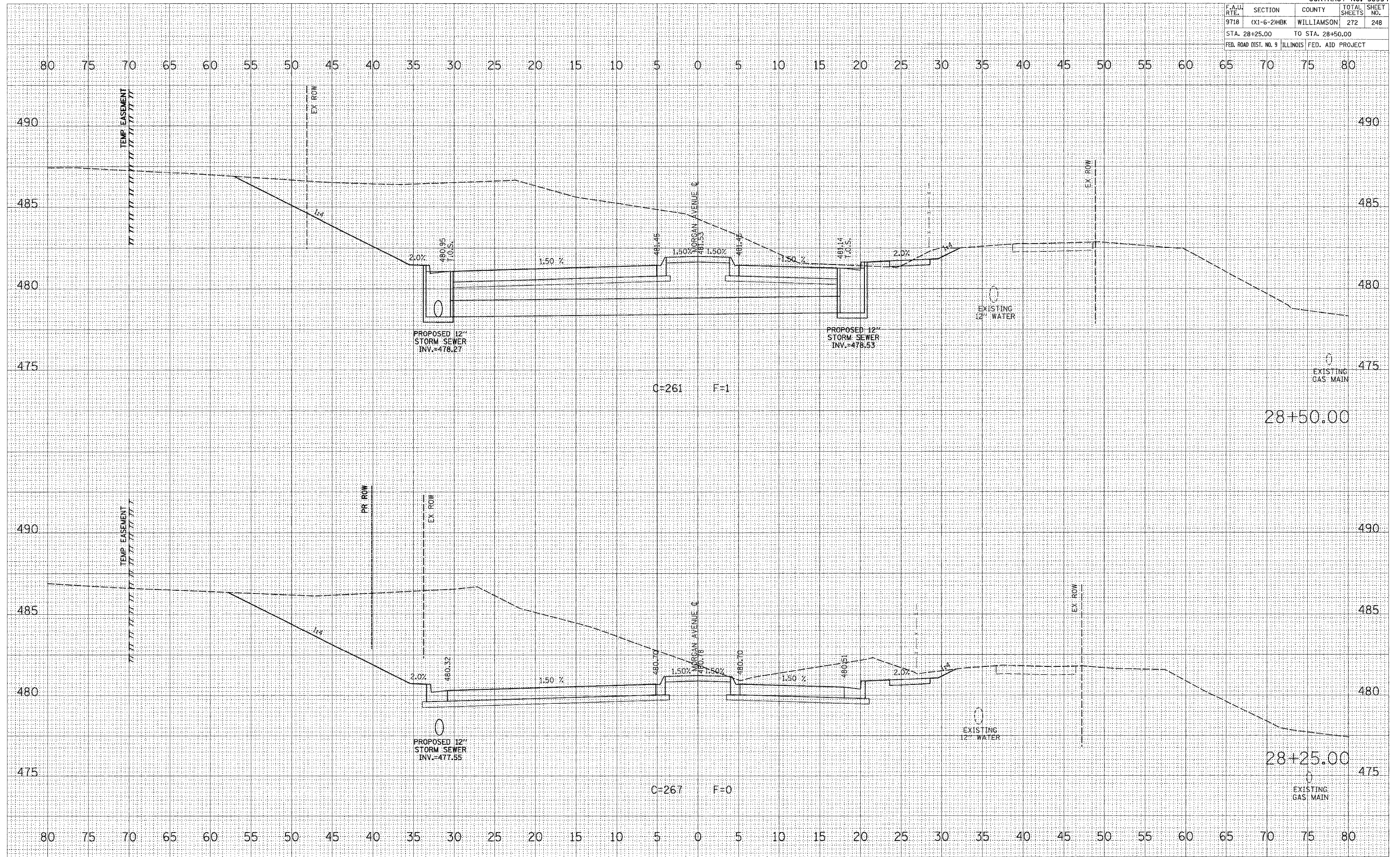


FINAL SURVEYED BY DATE
 SURVEYED BY DATE
 NOTE BOOK NO.
 TEMPLATE NO.
 AREAS CHECKED

ORIGINAL SURVEYED BY DATE
 SURVEYED BY DATE
 NOTE BOOK NO.
 TEMPLATE NO.
 AREAS CHECKED

PLOT DATE = 3/20/2007
 FILE NAME = P:\048680.dgn
 PLOT SCALE = 5:0000 / IN.
 USER NAME = dclear

CONTRACT NO. 98994				
F.A.U. RTE.	SECTION	COUNTY	TOTAL SHEETS	SHEET NO.
9718	(X1-6-2)HBK	WILLIAMSON	272	248
STA. 28+25.00		TO STA. 28+50.00		
FED. ROAD DIST. NO. 9		ILLINOIS FED. AID PROJECT		

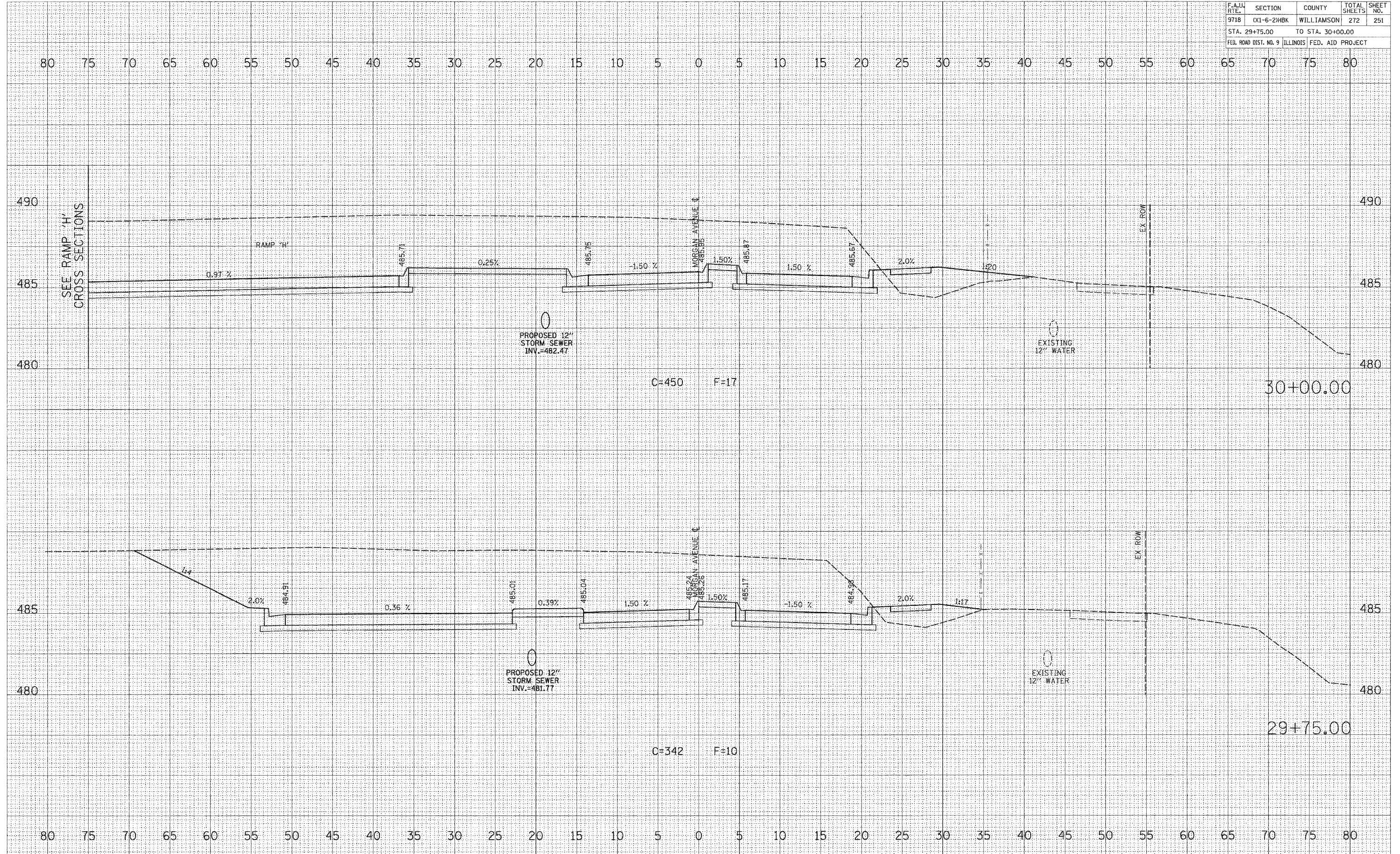


FINAL SURVEY	DATE
SURVEYED	BY
NOTE BOOK	
TEMPLE	
AREAS CHECKED	
NO.	

ORIGINAL SURVEY	DATE
SURVEYED	BY
NOTE BOOK	
TEMPLE	
AREAS CHECKED	
NO.	

PLOT DATE = 3/28/2007
 FILE NAME = P:\M\8880\8880.dwg
 PLOT SCALE = 1/8" = 1' IN.
 USER NAME = jsharper

F.A.U. RTE.	SECTION	COUNTY	TOTAL SHEETS	SHEET NO.
9718	01-6-2HBK	WILLIAMSON	272	251
STA. 29+75.00		TO STA. 30+00.00		
ILL. ROAD DIST. NO. 9 ILLINOIS FED. AID PROJECT				

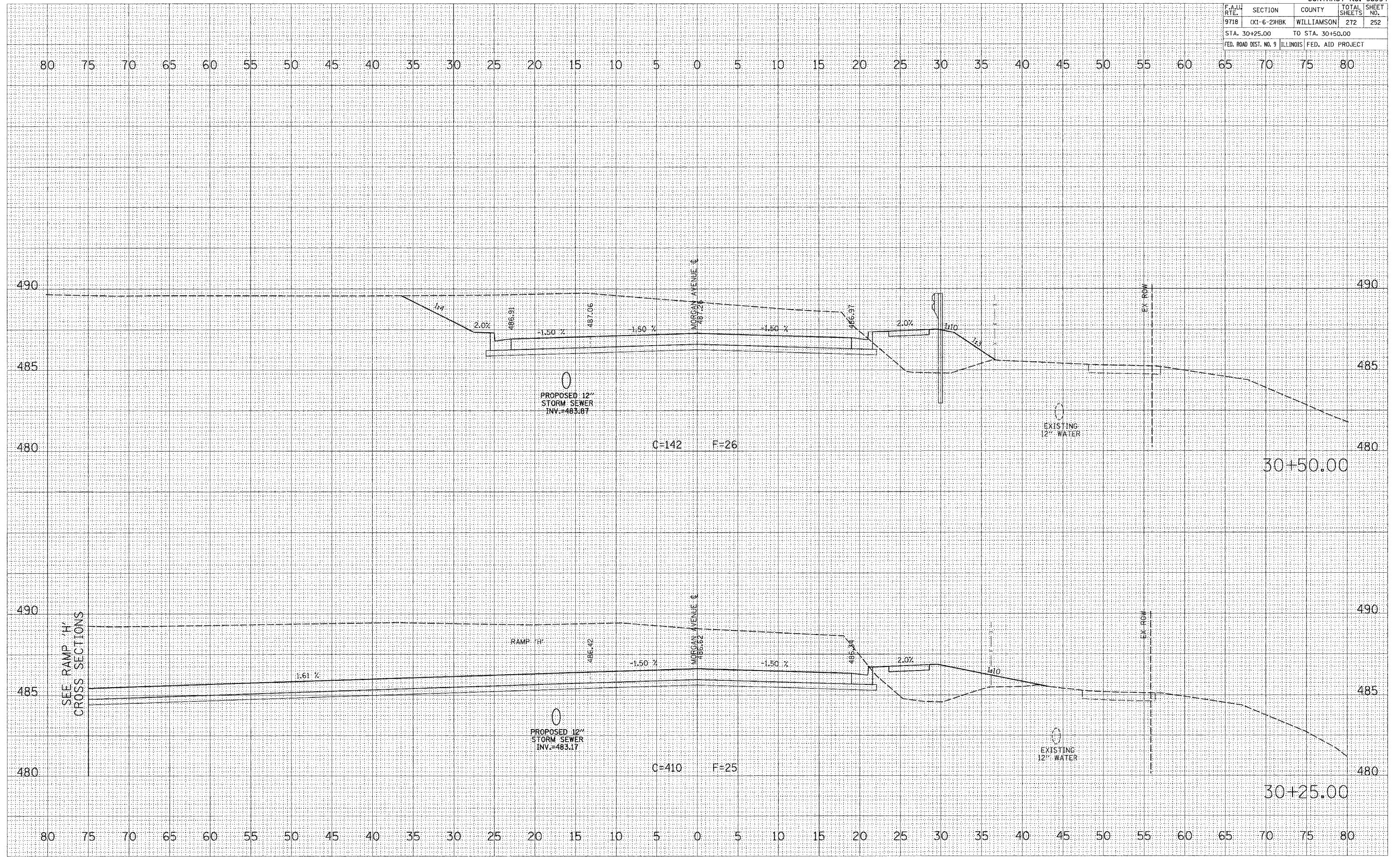


FINAL SURVEY BY DATE
 SURVEYED BY DATE
 NOTE BOOK NO.
 AREAS CHECKED

ORIGINAL SURVEY BY DATE
 SURVEYED BY DATE
 NOTE BOOK NO.
 AREAS CHECKED

PLOT DATE = 3/20/2007
 FILE NAME = P:\046500\046500.morg\1.dwg
 PLOT SCALE = 5/8" = 1' IN.
 USER NAME = dhamer

CONTRACT NO. 98994				
F.A.U. RTE.	SECTION	COUNTY	TOTAL SHEETS	SHEET NO.
9718	(X1-6-2)HBK	WILLIAMSON	272	252
STA. 30+25.00 TO STA. 30+50.00				
FED. ROAD DIST. NO. 9 ILLINOIS FED. AID PROJECT				



FINAL SURVEY	DATE
BY	
NOTED	
AREAS CHECKED	

ORIGINAL SURVEY	DATE
BY	
NOTED	
AREAS CHECKED	

PLOT DATE = 3/20/2007
 FILE NAME = P:\V\62500.dgn
 PLOT SCALE = 1" = 40.0000'
 USER NAME = jharrar

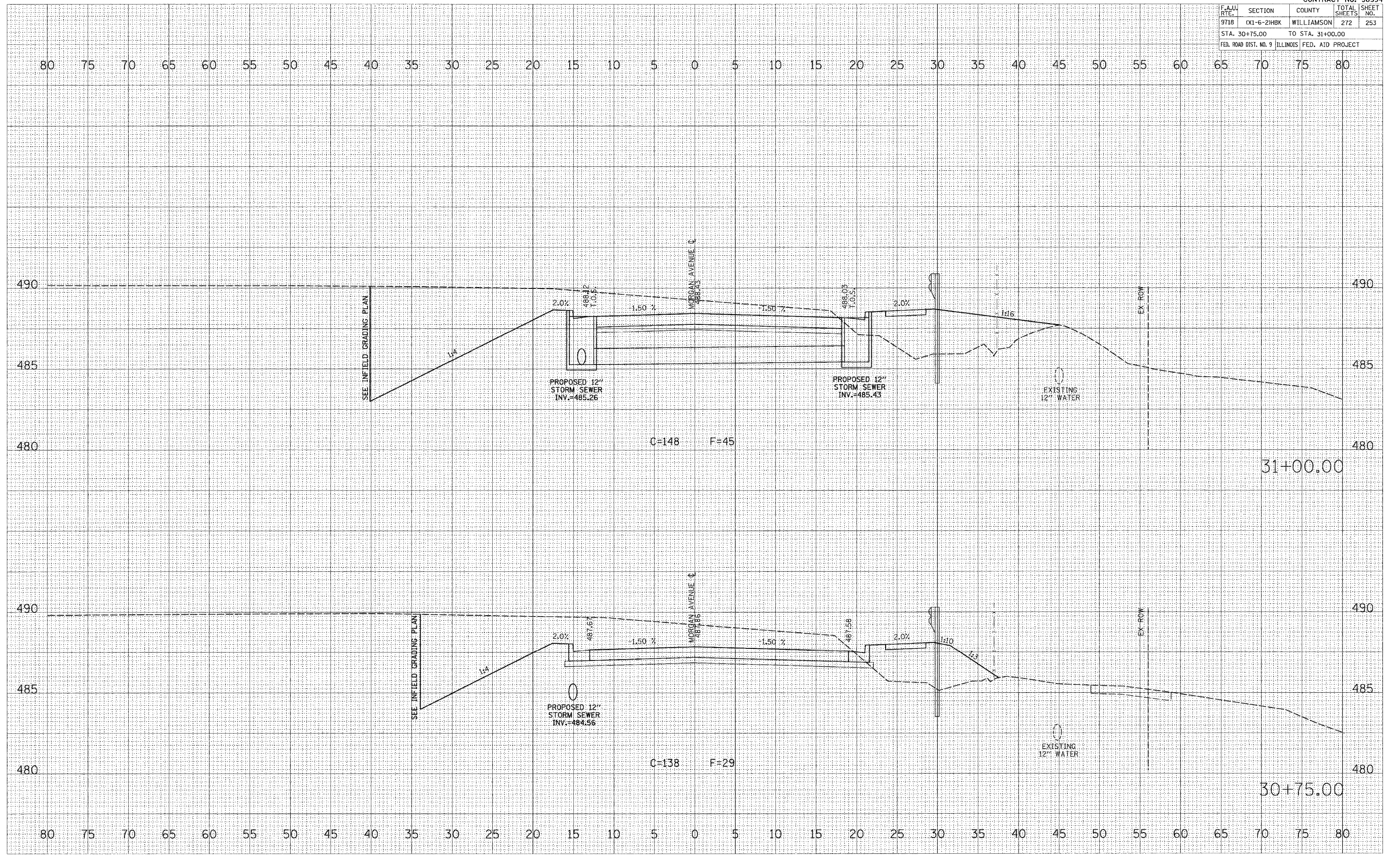
MORGAN AVENUE CROSS SECTIONS

CONTRACT NO. 98994				
F.A.U. RTE.	SECTION	COUNTY	TOTAL SHEETS	SHEET NO.
9718	0X1-6-2H8K	WILLIAMSON	272	253
STA. 30+75.00		TO STA. 31+00.00		
FED. ROAD DIST. NO. 9		ILLINOIS FED. AID PROJECT		

DATE	
BT	
FINAL SURVEY	
NOTE BOOK	
AREAS CHECKED	
NO.	

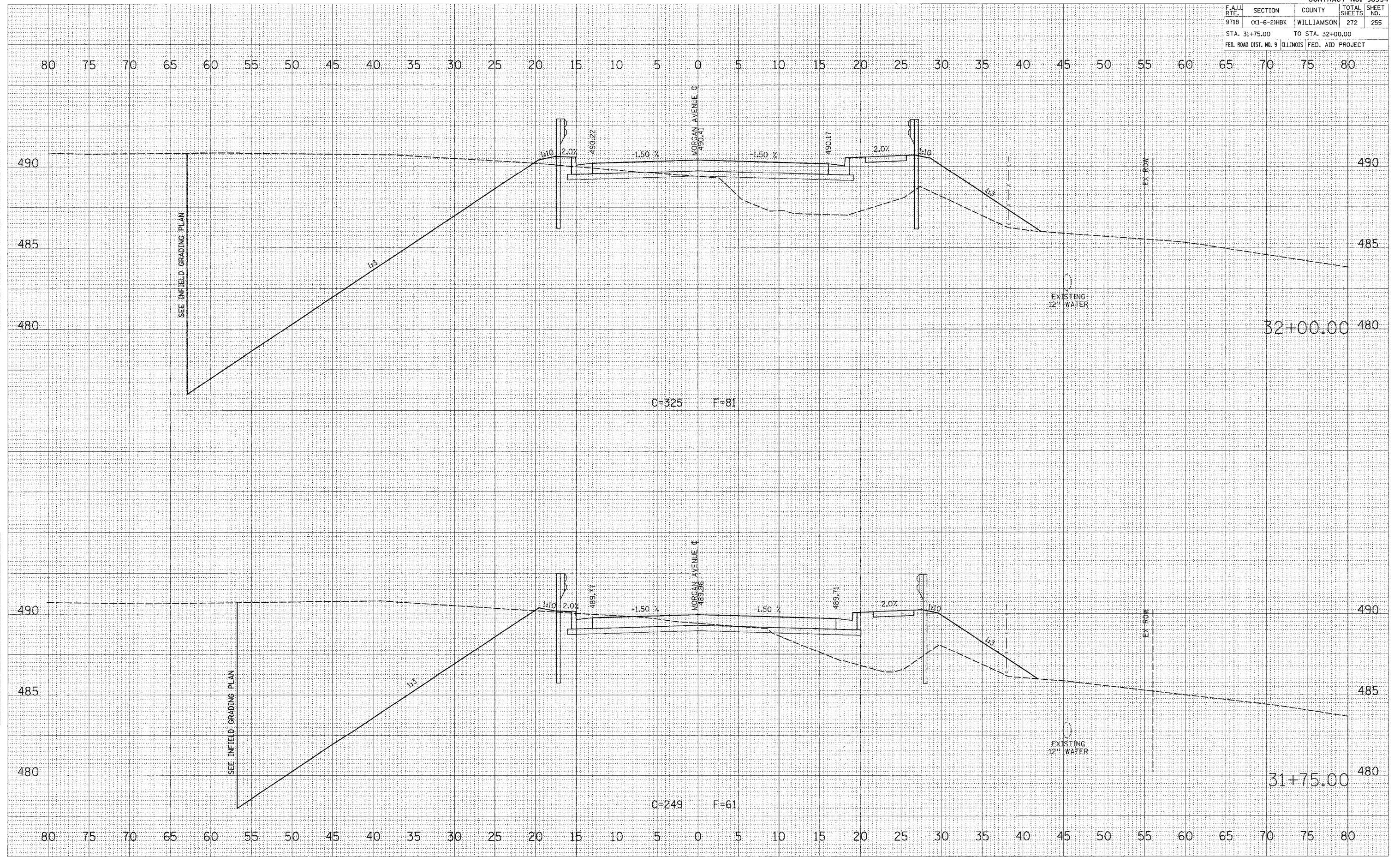
DATE	
BT	
ORIGINAL SURVEY	
NOTE BOOK	
AREAS CHECKED	
NO.	

PLOT DATE = 3/30/2007
 FILE NAME = F:\0486800\0486800.mxd
 PLOT SCALE = 1/8" = 1'-0"
 USER NAME = dcrainor



MORGAN AVENUE CROSS SECTIONS

CONTRACT NO. 98994				
F.A.U. RTE.	SECTION	COUNTY	TOTAL SHEETS	SHEET NO.
9718	(X1-6-2)HBK	WILLIAMSON	272	255
STA. 31+75.00 TO STA. 32+00.00				
FED. ROAD DIST. NO. 9 ILLINOIS FED. AID PROJECT				

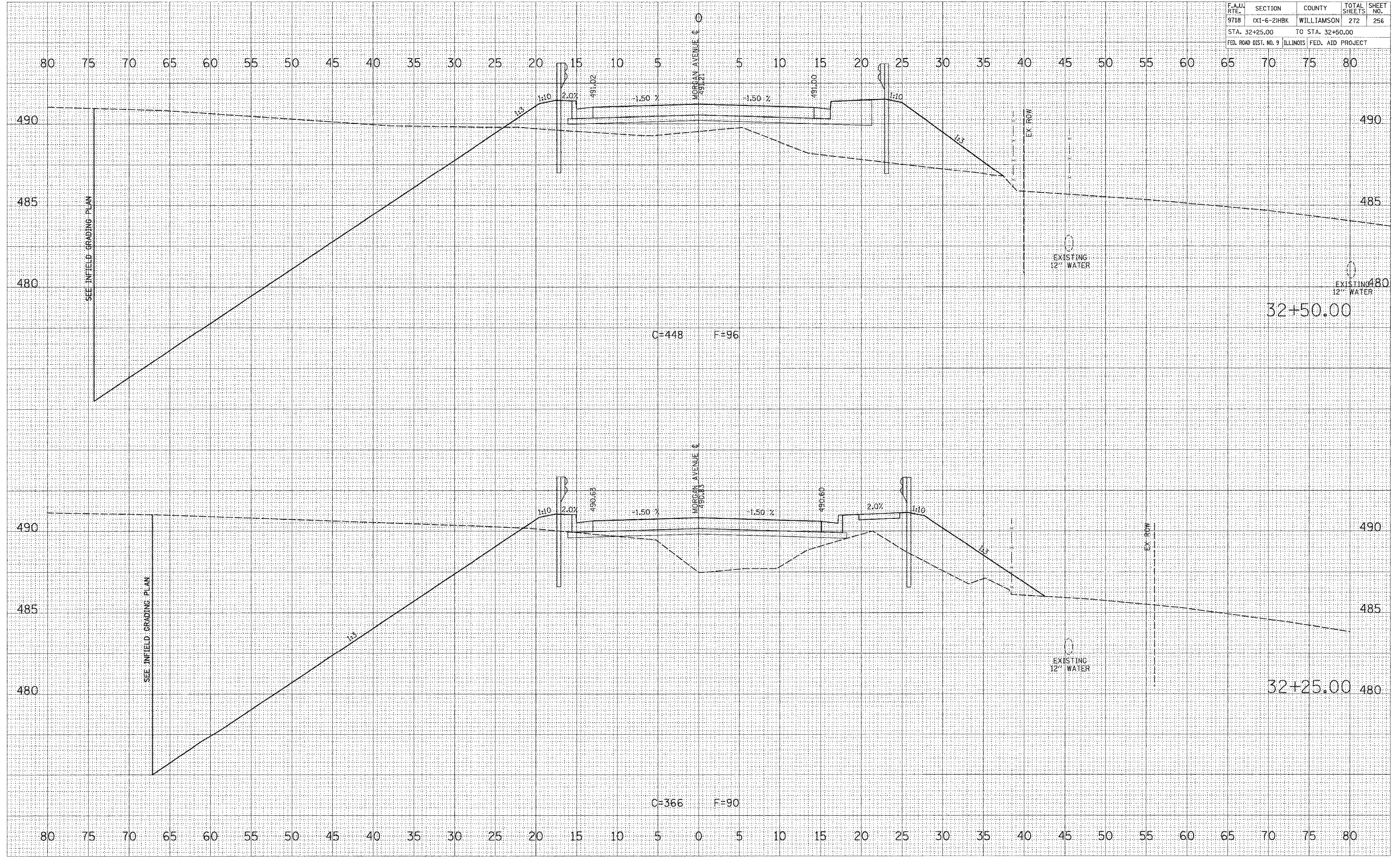


FINAL SURVEYED BY DATE
 SURVEYED BY DATE
 NOTE BOOK NO.
 AREAS CHECKED

ORIGINAL SURVEYED BY DATE
 SURVEYED BY DATE
 NOTE BOOK NO.
 AREAS CHECKED

PLOT DATE = 7/28/2007
 FILE NAME = P:\MIS\98994\98994.dgn
 PLOT SCALE = 1/8" = 1' IN.
 USER NAME = jbarner

F.A.U. RTE.	SECTION	COUNTY	TOTAL SHEETS	SHEET NO.
9718	01-6-21BK	WILLIAMSON	272	256
STA. 32+25.00		TO STA. 32+50.00		
FED. ROAD DIST. NO. 9 ILLINOIS FED. AID PROJECT				

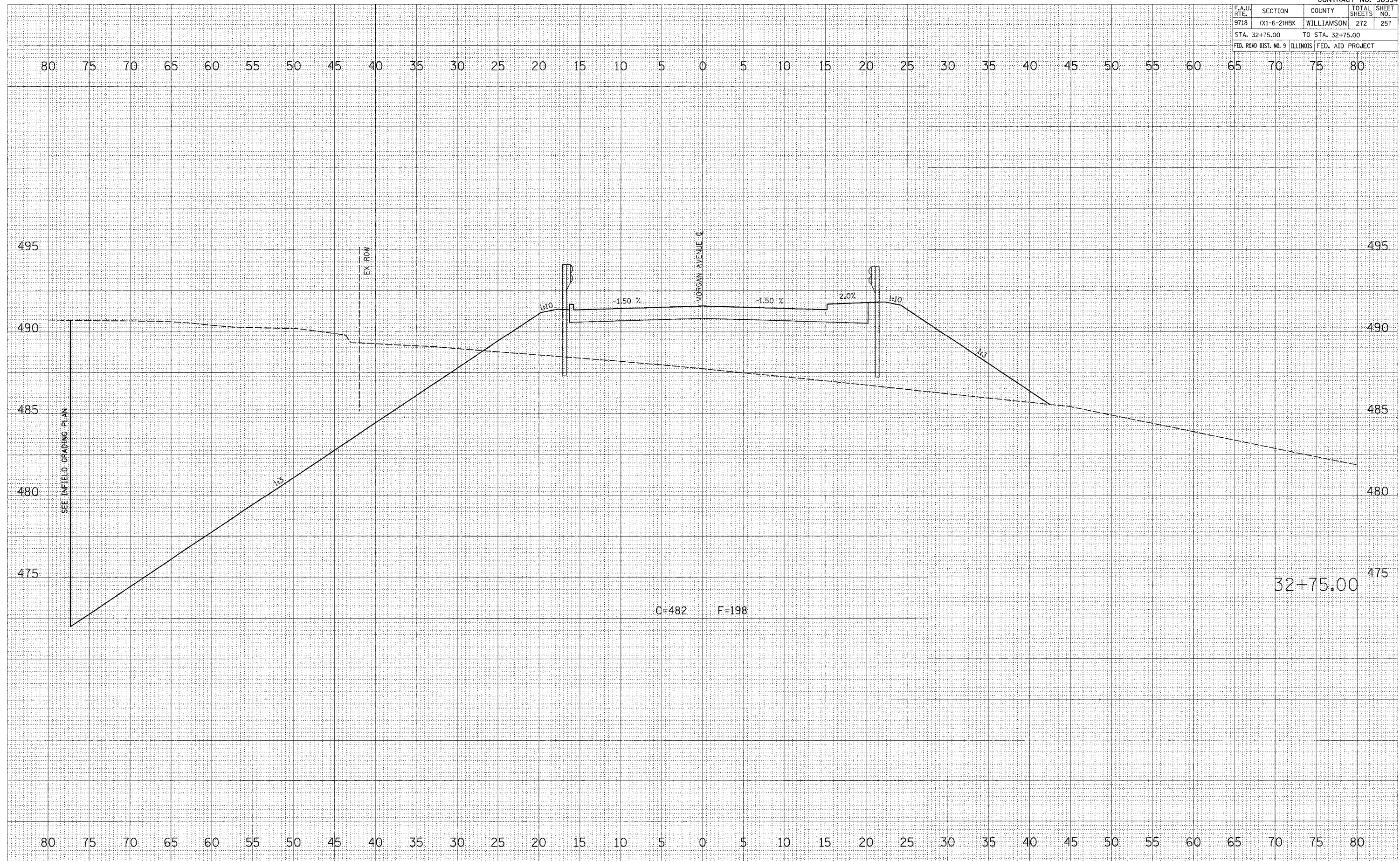


FINAL SURVEY BY DATE
 SURVEYED BY DATE
 TEMPLATE NO. DATE
 AREAS CHECKED
 INITIALS

ORIGINAL SURVEY BY DATE
 SURVEYED BY DATE
 TEMPLATE NO. DATE
 AREAS CHECKED
 INITIALS

PLOT DATE = 3/20/2007
 FILE NAME = P:\048600\plan\048600\morg-plain\c448.dwg
 PLOT SCALE = 5.0000 / IN.
 USER NAME = dharmer

F.A.U. RTE.	SECTION	COUNTY	TOTAL SHEETS	SHEET NO.
9718	(X1-6-2)HBK	WILLIAMSON	272	257
STA. 32+75.00		TO STA. 32+75.00		
FED. ROAD DIST. NO. 9		ILLINOIS FED. AID PROJECT		



DATE	BY
SURVEYED	BY
TEMPLATE	NO.
AREAS	NO.
CHECKED	NO.

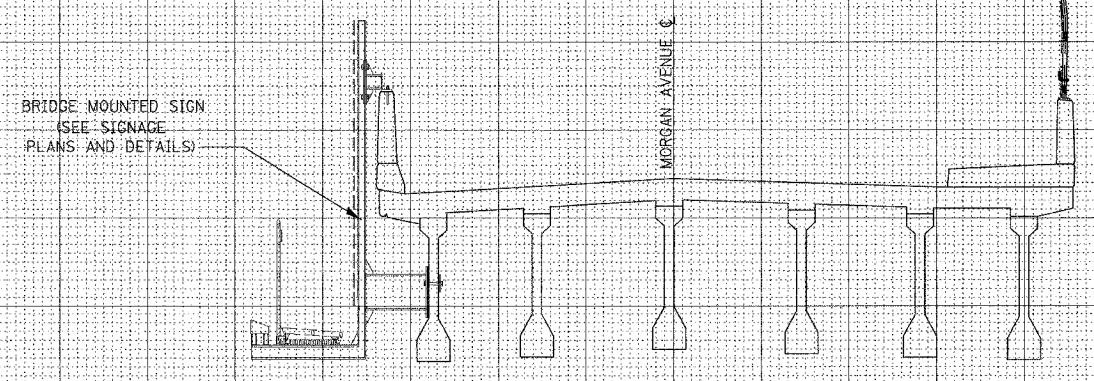
DATE	BY
SURVEYED	BY
TEMPLATE	NO.
AREAS	NO.
CHECKED	NO.

PLOT DATE = 3/20/2007
 FILE NAME = P:\146500\146500.dwg
 PLOT SCALE = 5/8" = 1' IN.
 USER NAME = dhanar

F.A.U. RTE.	SECTION	COUNTY	TOTAL SHEETS	SHEET NO.
9718	01-6-2H8K	WILLIAMSON	272	258
STA. 36+75.00		TO STA. 36+75.00		
FED. ROAD DIST. NO. 9		ILLINOIS FED. AID PROJECT		

80 75 70 65 60 55 50 45 40 35 30 25 20 15 10 5 0 5 10 15 20 25 30 35 40 45 50 55 60 65 70 75 80

STRUCTURE # 100-6023
 STA. 32+85.21 TO STA. 36+55.54
 (SEE BRIDGE PLANS)



495
490
485
480
475

495
490
485
480
475

34+10.00

80 75 70 65 60 55 50 45 40 35 30 25 20 15 10 5 0 5 10 15 20 25 30 35 40 45 50 55 60 65 70 75 80

FINAL SURVEY BY DATE
 SURVEYED BY DATE
 TEMPLATE AREAS CHECKED

ORIGINAL SURVEY BY DATE
 SURVEYED BY DATE
 TEMPLATE AREAS CHECKED

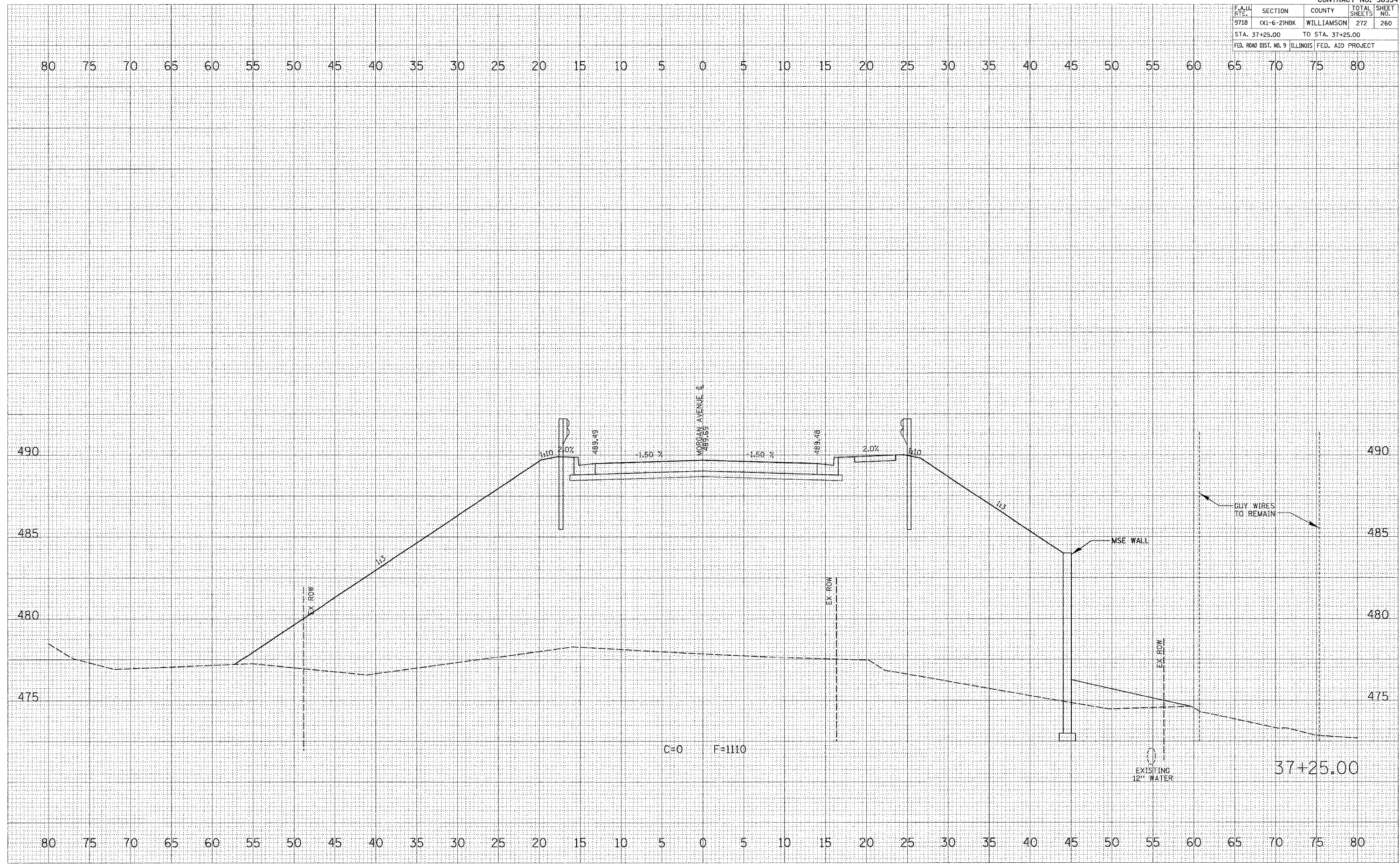
PLOT DATE = 3/20/2007
 FILE NAME = P:\0416500\dgn\1006023\morg-avl-shl.dwg
 PLOT SCALE = 5.0000 / IN.
 USER NAME = drhanner

F.A.U. RTE.	SECTION	COUNTY	TOTAL SHEETS	SHEET NO.
9718	(X1-6-2)HBK	WILLIAMSON	272	260
STA. 37+25.00		TO STA. 37+25.00		
FED. ROAD DIST. NO. 9		ILLINOIS FED. AID PROJECT		

FINAL SURVEY	BY	DATE
SURVEYED		
NOTE BOOK		
AREAS CHECKED		
NO.		

ORIGINAL SURVEY	BY	DATE
SURVEYED		
NOTE BOOK		
AREAS CHECKED		
NO.		

PLOT DATE = 3/20/2007
 FILE NAME = F:\046500\dm\046500.mxd
 PLOT SCALE = 0.0000 / IN.
 USER NAME = dcharrn



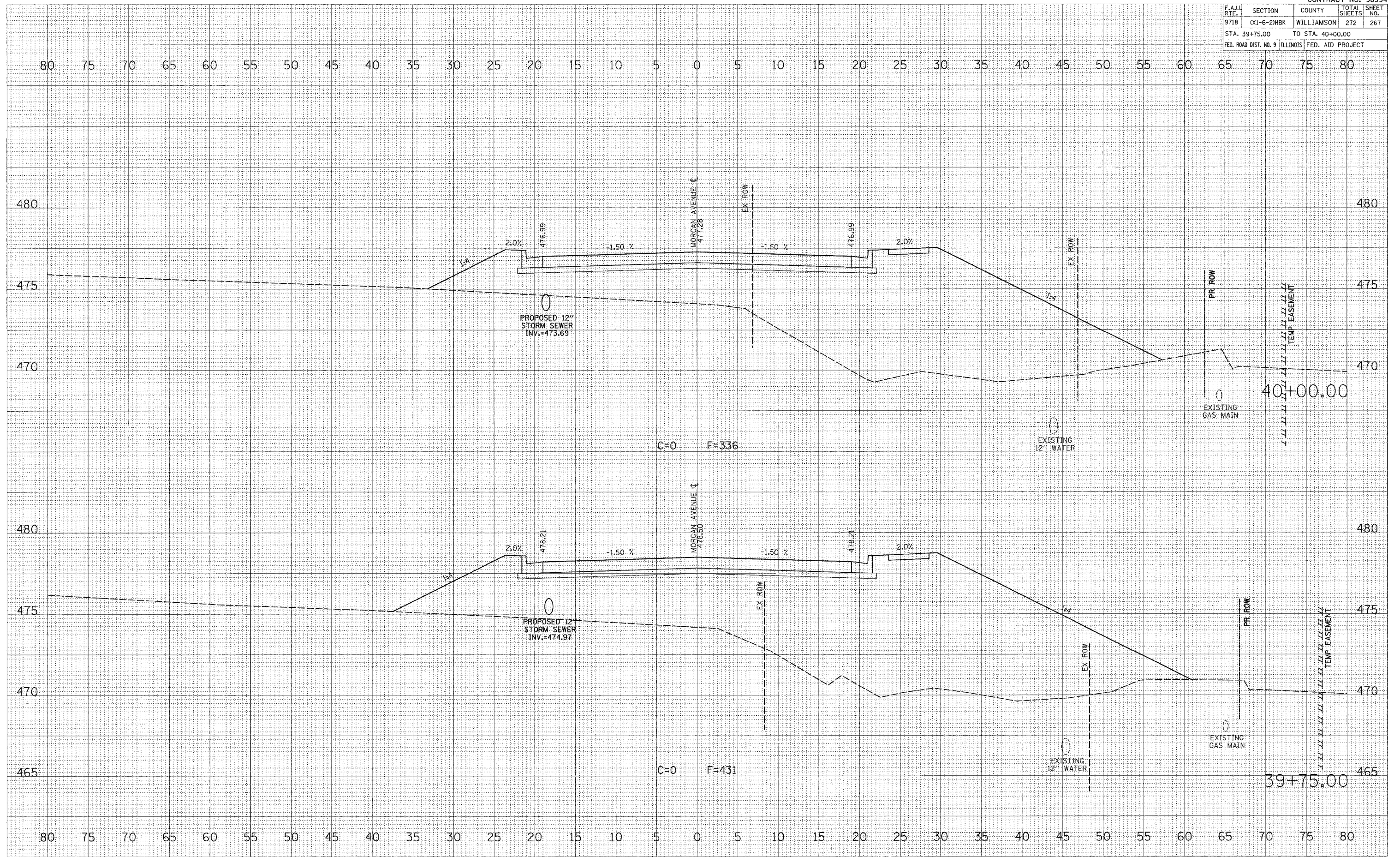
MORGAN AVENUE CROSS SECTIONS

CONTRACT NO. 98994				
F.A.U. RT.	SECTION	COUNTY	TOTAL SHEETS	SHEET NO.
9718	(X1-6-2)HBK	WILLIAMSON	272	267
STA. 39+75.00		TO STA. 40+00.00		
FED. ROAD DIST. NO. 9		ILLINOIS FED. AID PROJECT		

DATE: _____ BY: _____
 SURVEYED: _____
 ORIGINAL SURVEY: _____
 NOTE BOOK: _____
 TEMPLATE: _____
 AREAS: _____
 AREAS CHECKED: _____

DATE: _____ BY: _____
 SURVEYED: _____
 ORIGINAL SURVEY: _____
 NOTE BOOK: _____
 TEMPLATE: _____
 AREAS: _____
 AREAS CHECKED: _____

PLOT DATE = 9/20/2007
 FILE NAME = P:\14\8970\1.dgn
 PLOT SCALE = 1"=40'-0"
 USER NAME = dchamber



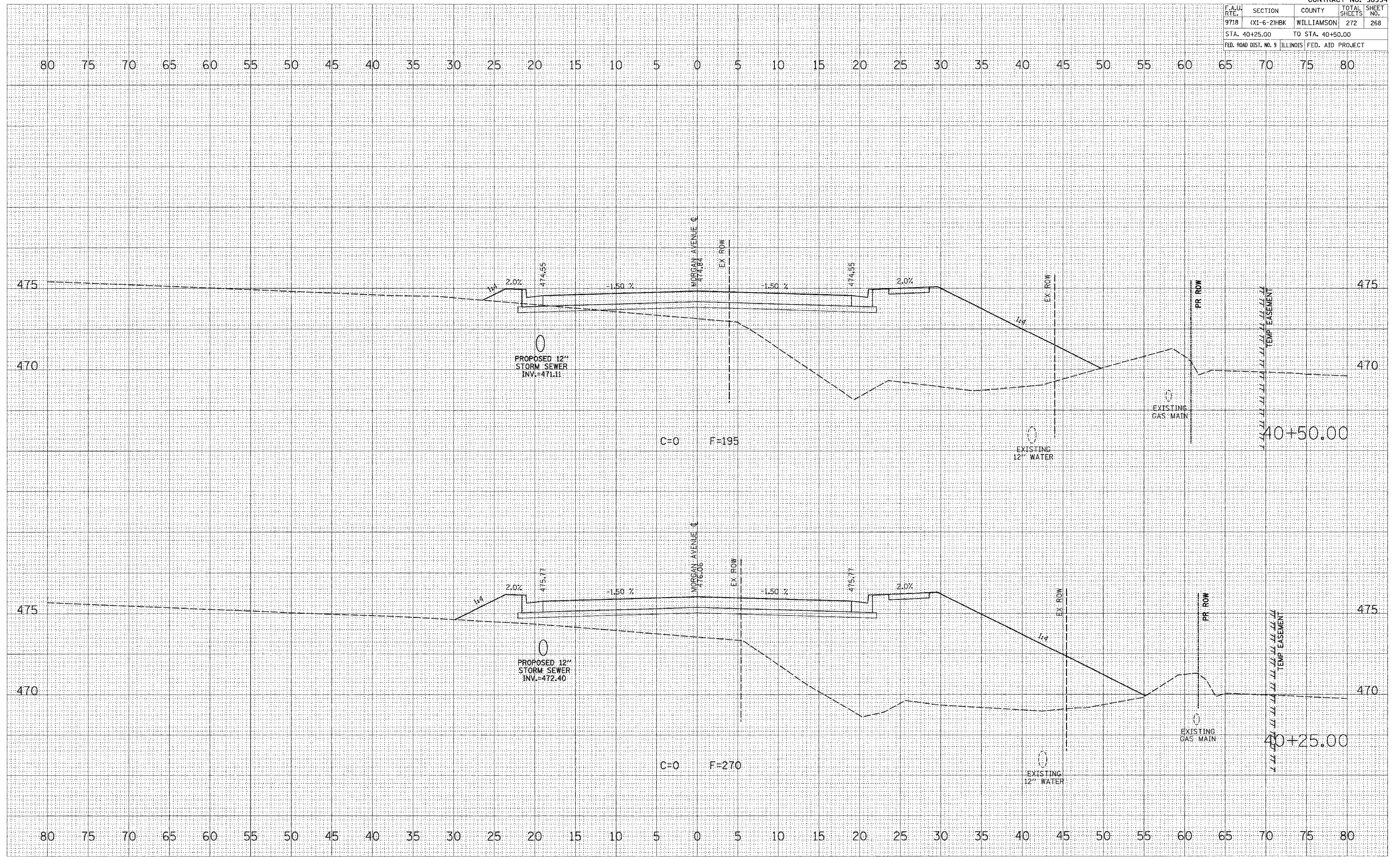
MORGAN AVENUE CROSS SECTIONS

CONTRACT NO. 98994				
F.A.U. RTE.	SECTION	COUNTY	TOTAL SHEETS	SHEET NO.
9718	(X1-6-2)HBK	WILLIAMSON	272	268
STA. 40+25.00		TO STA. 40+50.00		
FED. ROAD DIST. NO. 9 ILLINOIS FED. AID PROJECT				

FINAL SURVEY	BY	DATE
TEMPLATE		
NOTE BOOK		
AREAS CHECKED		

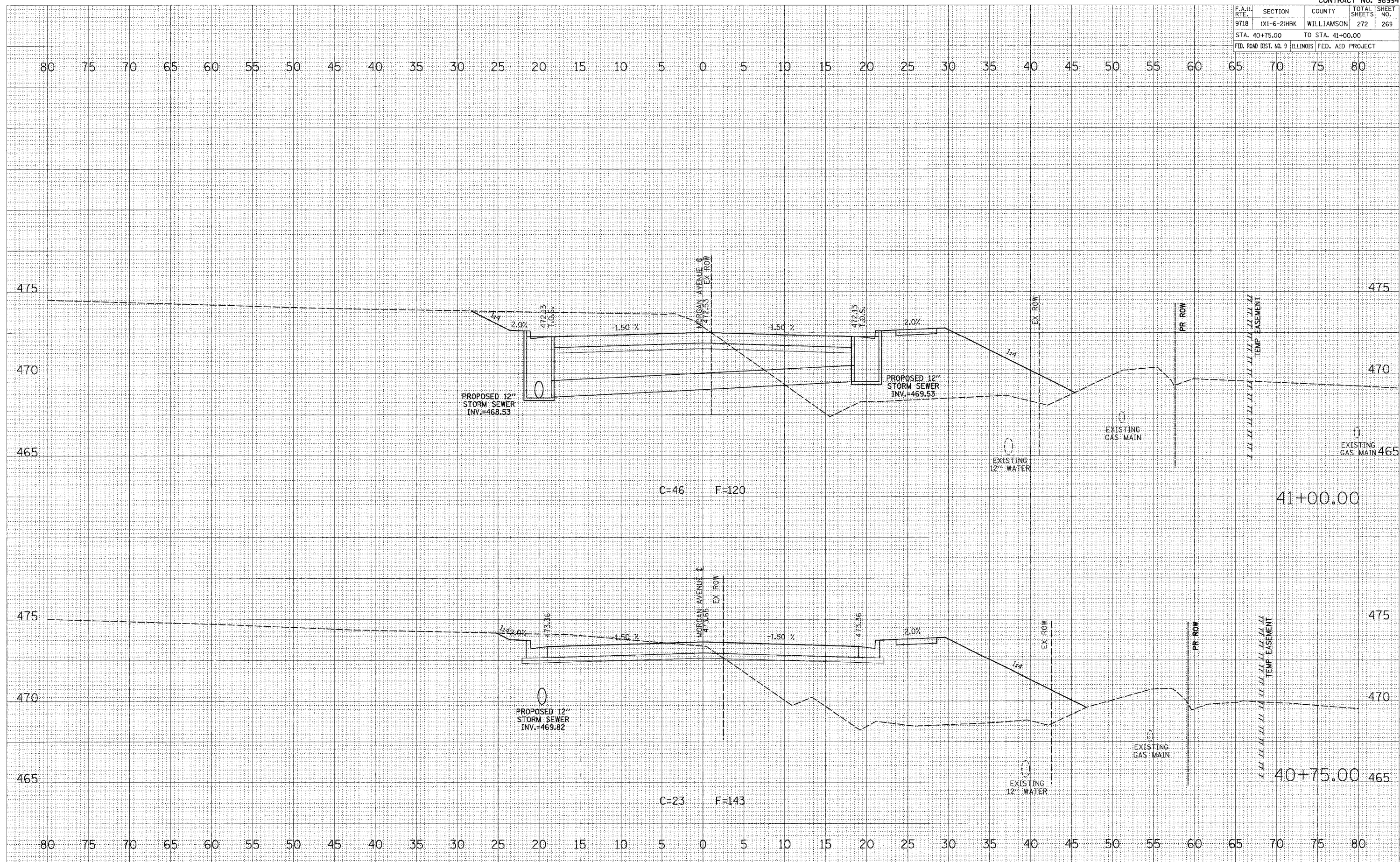
ORIGINAL SURVEY	BY	DATE
TEMPLATE		
NOTE BOOK		
AREAS CHECKED		

PLOT DATE = 3/20/2007
 FILE NAME = P:\A\6660\fig\A\6660.mxd
 PLOT SCALE = 1" = 20.00'
 USER NAME = shawner



MORGAN AVENUE CROSS SECTIONS

F.A.U. RTE.	SECTION	COUNTY	TOTAL SHEETS	SHEET NO.
9718	CX1-6-2HBK	WILLIAMSON	272	269
STA. 40+75.00 TO STA. 41+00.00			FED. ROAD DIST. NO. 9 ILLINOIS FED. AID PROJECT	



DATE: _____
 BY: _____
 SURVEYED: _____
 SURVEY: _____
 TEMPLATE: _____
 AREAS CHECKED: _____

DATE: _____
 BY: _____
 SURVEYED: _____
 SURVEY: _____
 TEMPLATE: _____
 AREAS CHECKED: _____

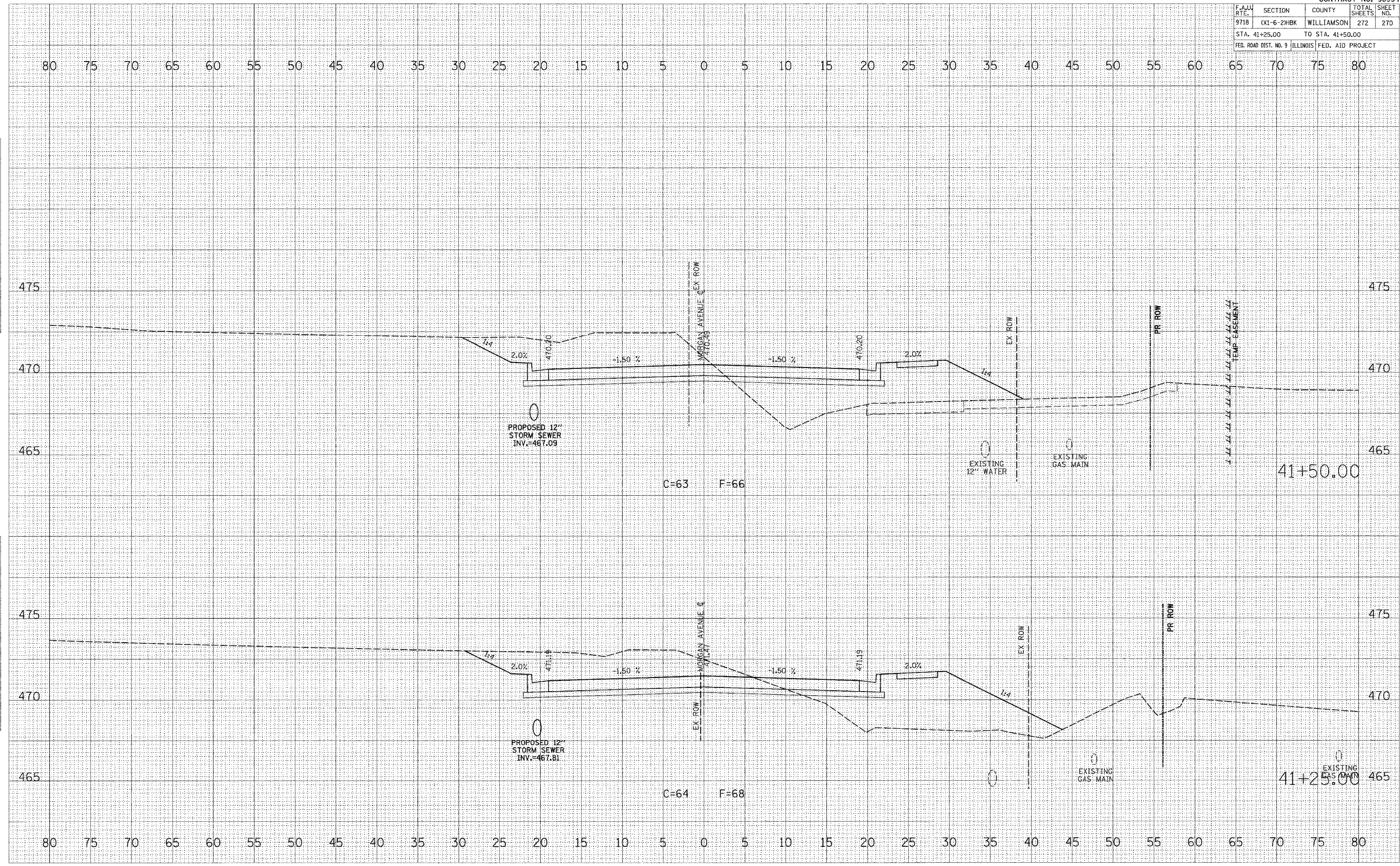
PLOT DATE = 3/28/2007
 FILE NAME = P:\046800\Sign\046800morg\shd\shd.dwg
 PLOT SCALE = 5/8" = 1' / IN.
 USER NAME = dsherman

CONTRACT NO. 98994				
F.A.U. RT.	SECTION	COUNTY	TOTAL SHEETS	SHEET NO.
9718	(X1-6-2)HBK	WILLIAMSON	272	270
STA. 41+25.00		TO STA. 41+50.00		
FED. ROAD DIST. NO. 9		ILLINOIS FED. AID PROJECT		

DATE _____ BY _____
 SURVEYED _____
 PLOTTED _____
 NOTE BOOK _____
 AREAS CHECKED _____

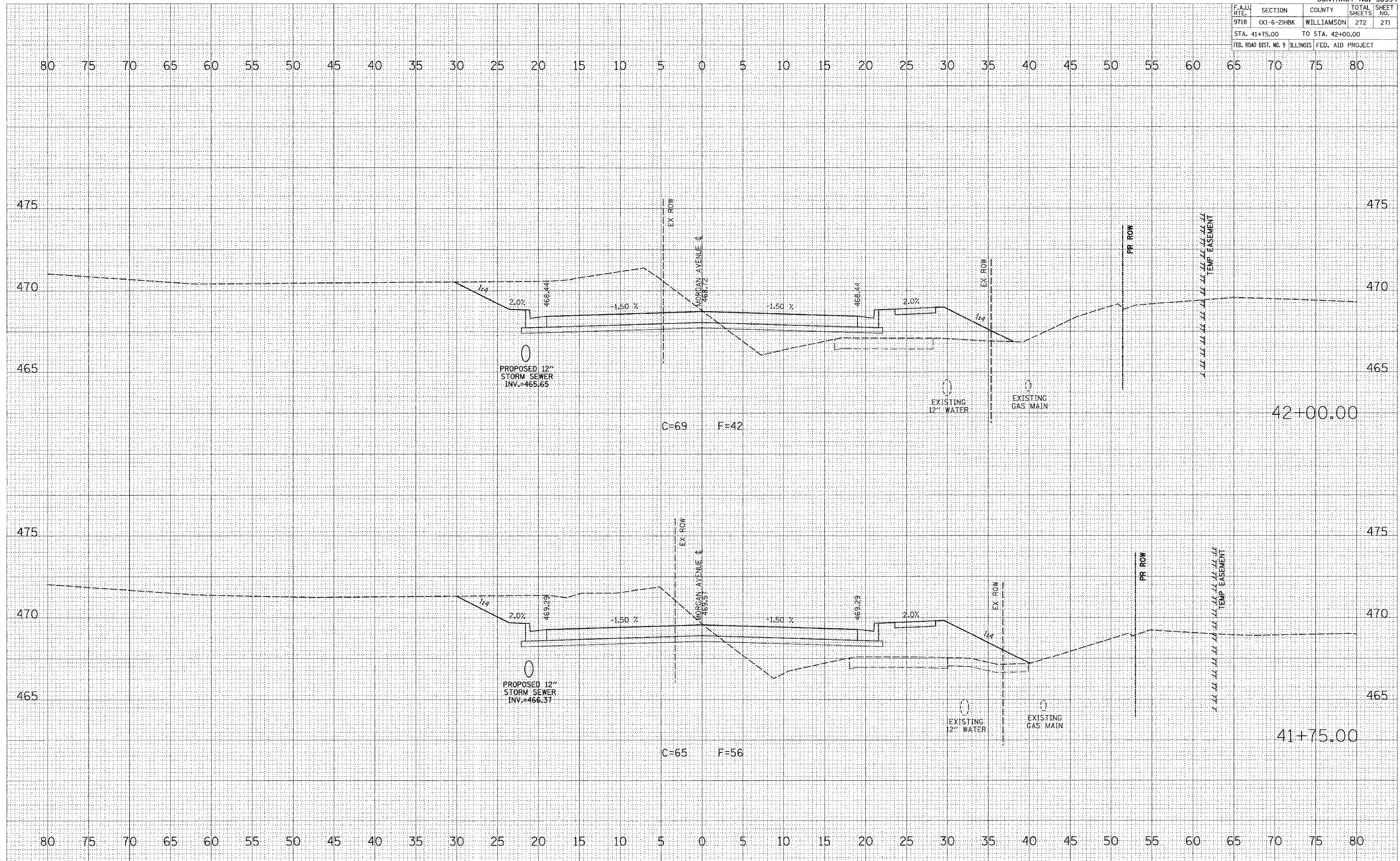
DATE _____ BY _____
 SURVEYED _____
 PLOTTED _____
 NOTE BOOK _____
 AREAS CHECKED _____

PLOT DATE = 2/20/2007
 FILE NAME = P:\24868\24868.dgn
 PLOT SCALE = 5.0000 / 1" = 100'-0"
 USER NAME = chesmar



MORGAN AVENUE CROSS SECTIONS

CONTRACT NO. 98994				
F.A.U. RTE.	SECTION	COUNTY	TOTAL SHEETS	SHEET NO.
9718	OX1-6-2HBK	WILLIAMSON	272	271
STA. 41+75.00		TO STA. 42+00.00		
FED. ROAD DIST. NO. 9	ILLINOIS	FED. AID PROJECT		

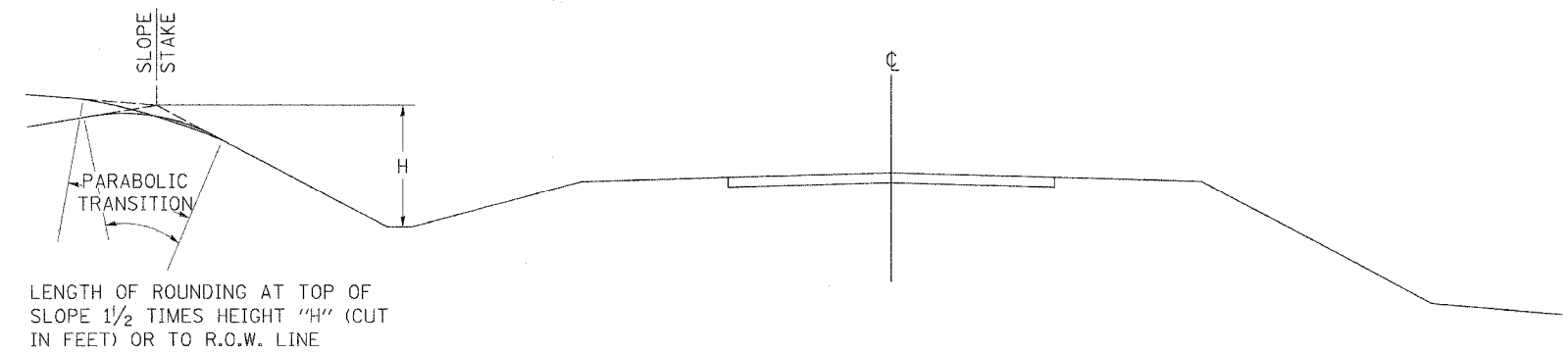


FINAL SURVEY BY DATE
 SURVEYED BY DATE
 TEMPLATE NO.
 AREAS CHECKED

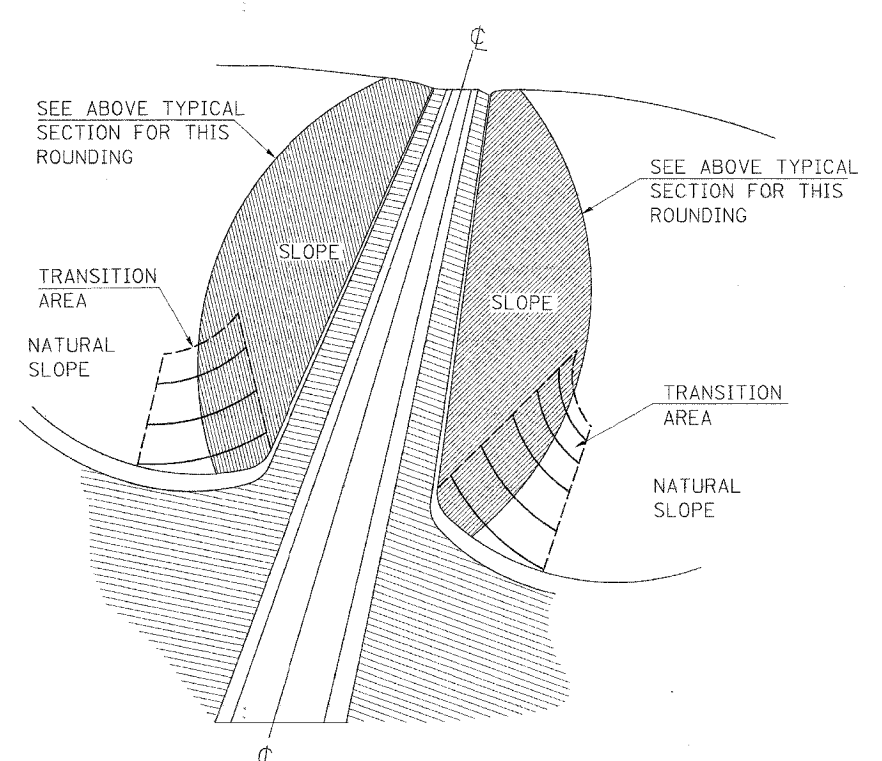
ORIGINAL SURVEY BY DATE
 SURVEYED BY DATE
 TEMPLATE NO.
 AREAS CHECKED

PLOT DATE = 3/20/2007
 FILE NAME = P:\040500\dgn\040500morg.hwd
 PLOT SCALE = 5.0000 / IN.
 USER NAME = dhaner

MORGAN AVENUE CROSS SECTIONS

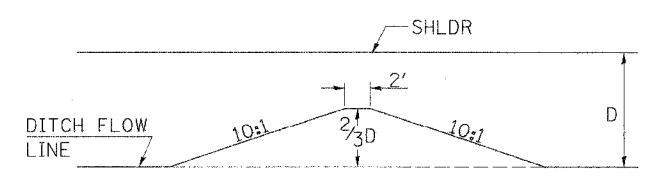


SECTION SHOWING TRANSITIONS OF PROPOSED SLOPES

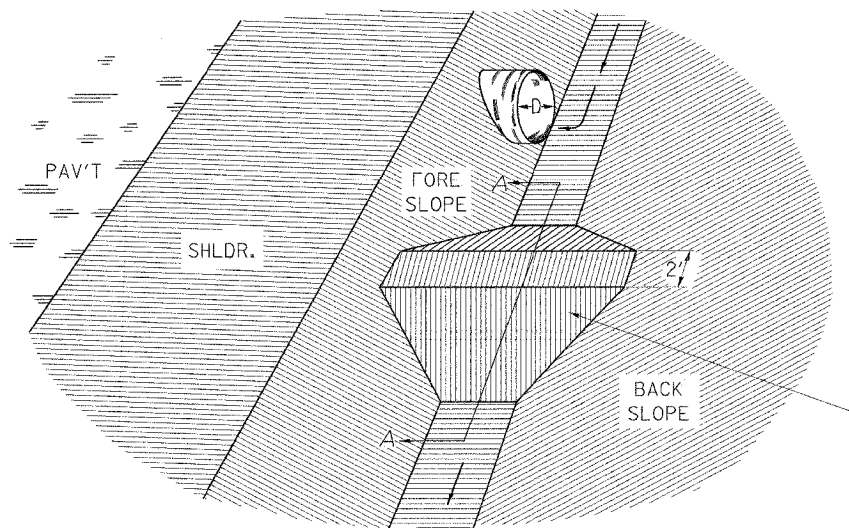


DETAIL OF SLOPE TO NATURAL GROUND TRANSITION

NOTE:
DITCH PLUG TO BE CONSTRUCTED AS DIRECTED BY THE ENGINEER, INCLUDED IN THE EARTH EXCAVATION



SECTION A-A



DITCH PLUG DETAIL

EARTH DITCH PLUG TO BE CONSTRUCTED AT LOCATIONS SHOWN ON THE PLANS OR AS DIRECTED BY THE ENGINEER, AND TO BE CONSIDERED INCLUDED IN THE EARTH EXCAVATION.

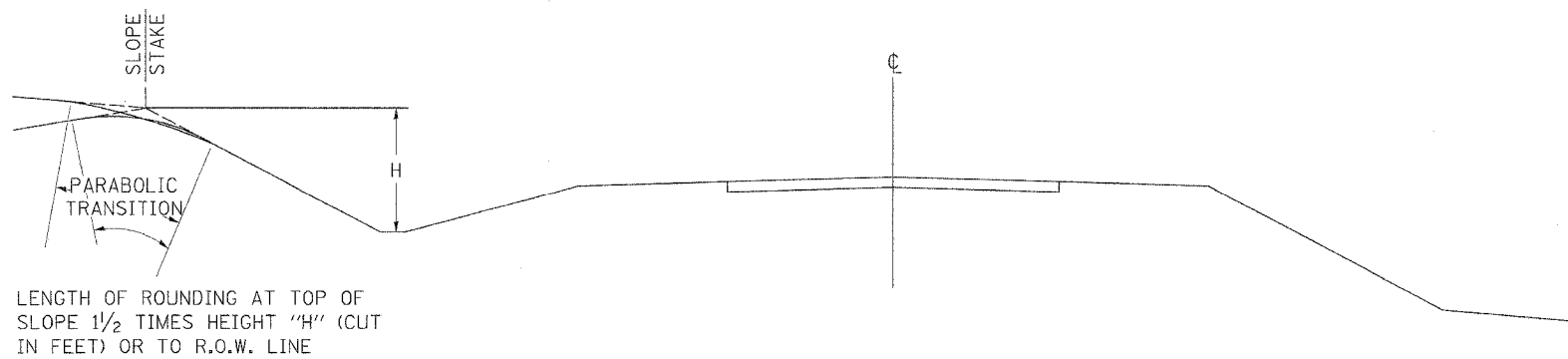
TRANSITION GRADING

TRANSITION GRADING BETWEEN CUT AND FILL SLOPES AND BETWEEN CUT SLOPES AND NATURAL GROUND WILL BE REQUIRED ON THIS IMPROVEMENT. THE TRANSITION SHALL BE ROUNDED AND STREAMLINED IN ORDER TO BLEND THE CUT SLOPES AND THE FILL SLOPES INTO EACH OTHER AND INTO THE ADJACENT TERRAIN. THE SLOPES AS SHOWN ON THE CROSS SECTIONS IN THESE PLANS MAY BE VARIED SOMEWHAT IN THE TRANSITION AREAS AS DIRECTED BY THE ENGINEER IN ORDER TO MEET THIS GRADING REQUIREMENT. THE QUANTITIES OF EARTH EXCAVATION INVOLVED ARE INCLUDED IN THE BALANCE QUANTITIES SHOWN ON THE PLANS AND NO OTHER COMPENSATION WILL BE ALLOWED.

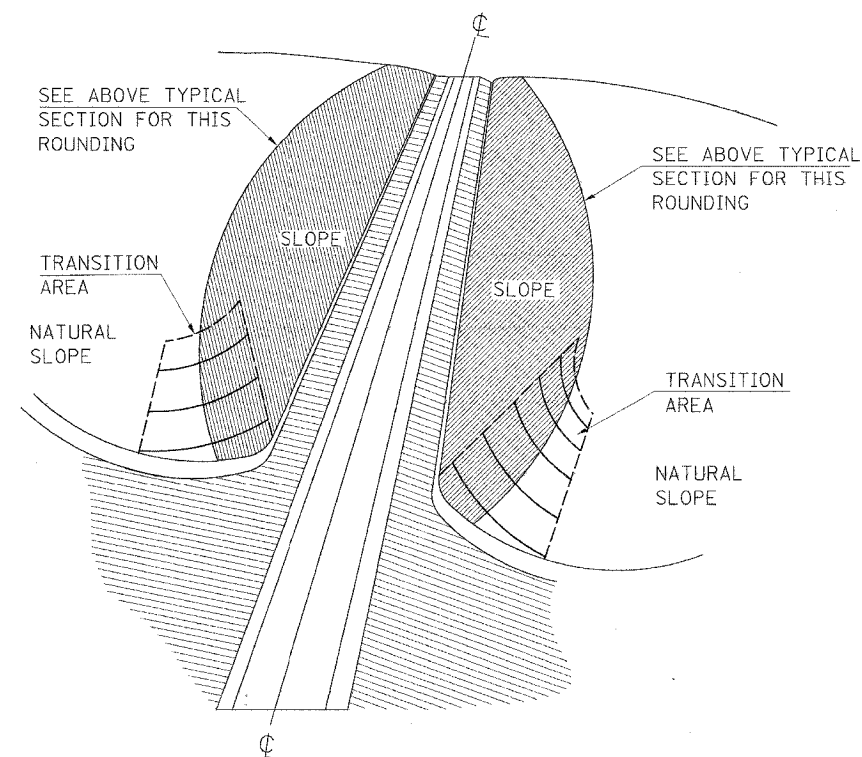
TYPICAL SECTIONS OF TRANSITIONS OF SLOPES AND INCIDENTAL GRADING	
STANDARD	9-17

REVISIONS	
REDRAWN	2-15-89
REVISED	
REVISED	
REVISED	

STD. 9-17



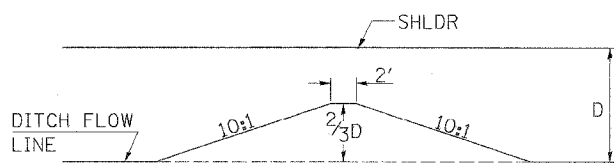
SECTION SHOWING TRANSITIONS OF PROPOSED SLOPES



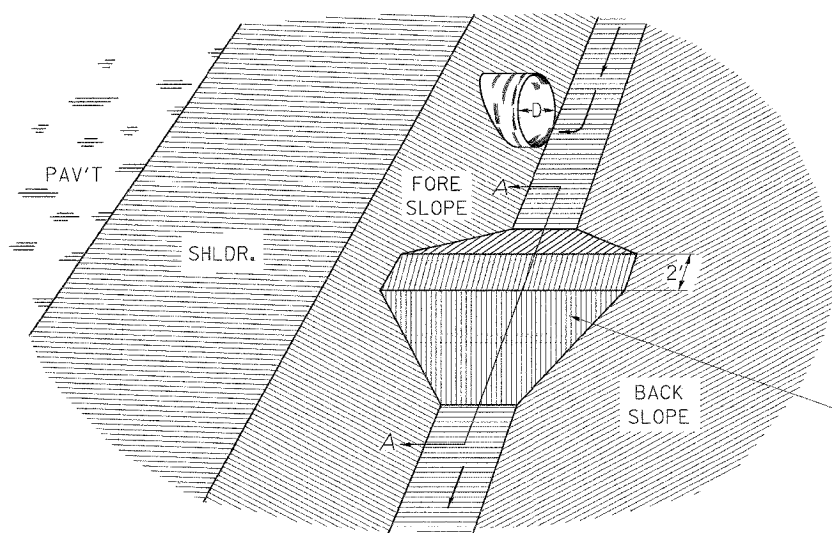
DETAIL OF SLOPE TO NATURAL GROUND TRANSITION

NOTE:

DITCH PLUG TO BE CONSTRUCTED AS DIRECTED BY THE ENGINEER, INCLUDED IN THE EARTH EXCAVATION



SECTION A-A



DITCH PLUG DETAIL

EARTH DITCH PLUG TO BE CONSTRUCTED AT LOCATIONS SHOWN ON THE PLANS OR AS DIRECTED BY THE ENGINEER, AND TO BE CONSIDERED INCLUDED IN THE EARTH EXCAVATION.

TRANSITION GRADING

TRANSITION GRADING BETWEEN CUT AND FILL SLOPES AND BETWEEN CUT SLOPES AND NATURAL GROUND WILL BE REQUIRED ON THIS IMPROVEMENT. THE TRANSITION SHALL BE ROUNDED AND STREAMLINED IN ORDER TO BLEND THE CUT SLOPES AND THE FILL SLOPES INTO EACH OTHER AND INTO THE ADJACENT TERRAIN. THE SLOPES AS SHOWN ON THE CROSS SECTIONS IN THESE PLANS MAY BE VARIED SOMEWHAT IN THE TRANSITION AREAS AS DIRECTED BY THE ENGINEER IN ORDER TO MEET THIS GRADING REQUIREMENT. THE QUANTITIES OF EARTH EXCAVATION INVOLVED ARE INCLUDED IN THE BALANCE QUANTITIES SHOWN ON THE PLANS AND NO OTHER COMPENSATION WILL BE ALLOWED.

TYPICAL SECTIONS OF
TRANSITIONS OF SLOPES AND
INCIDENTAL GRADING

STANDARD 9-17

REVISIONS	
REDRAWN	2-15-89
REVISED	
REVISED	
REVISED	