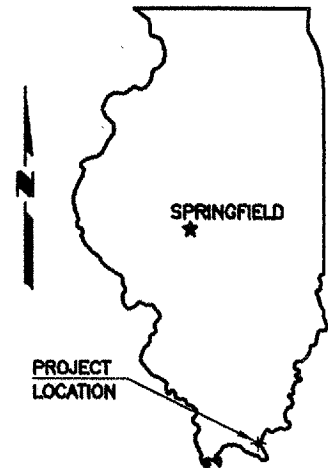


STATE OF ILLINOIS
DEPARTMENT OF TRANSPORTATION
PLANS FOR PROPOSED

HIGHWAY BRIDGE PROGRAM

TOWNSHIP ROUTE 137 (HOMBERG ROAD)
ROAD DISTRICT NO. 1
SECTION 99-01146-00-BR
PROJECT NO. BROS-151(16)
BAY CREEK

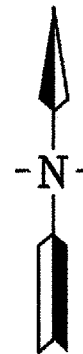
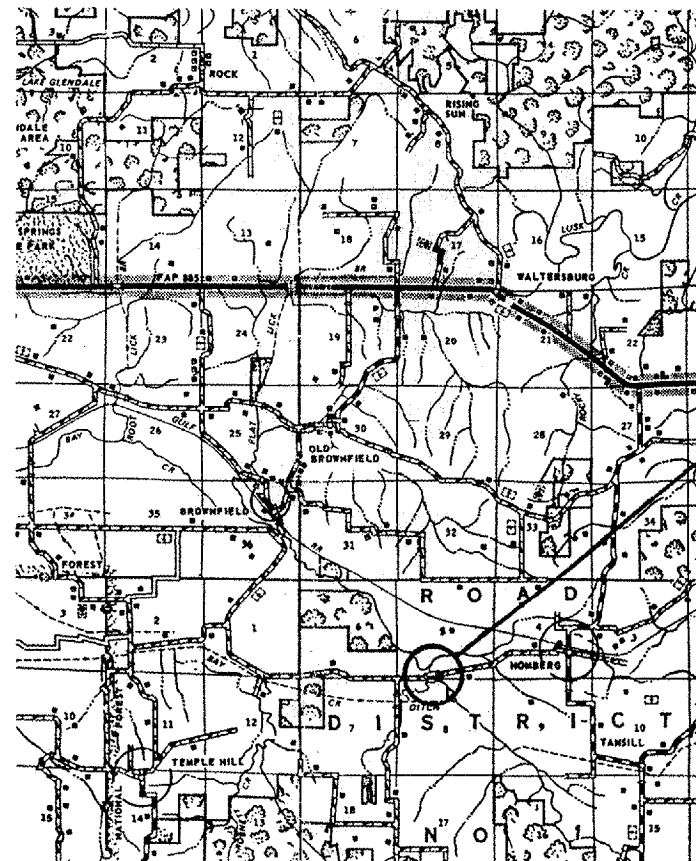
ROUTE	SECTION	COUNTY	TOTAL SHEETS	SHEET NO.
TR 137	99-01146-00-BR	POPE	11	1
PROJECT NO. BROS-151(16)			CONTRACT NO. 99210	



SUMMARY OF QUANTITIES

CODE NO.	PAY ITEM	UNIT	TOTAL
20200100	EARTH EXCAVATION	CU YD	53
20300100	CHANNEL EXCAVATION	CU YD	1,765
20400100	BORROW EXCAVATION	CU YD	540
25000200	SEEDING, CLASS 2	ACRE	0.5
25000400	NITROGEN FERTILIZER NUTRIENT	POUND	45
25000500	PHOSPHORUS FERTILIZER NUTRIENT	POUND	45
25000600	POTASSIUM FERTILIZER NUTRIENT	POUND	45
25000700	AGRICULTURAL GROUND LIMESTONE	TON	1
25100120	MULCH, METHOD 2	TON	1
28100807	STONE DUMPED RIPRAP, CLASS A4	TON	473
40200800	AGGREGATE SURFACE COURSE, TYPE B	TON	620
50100100	REMOVAL OF EXISTING STRUCTURES	EACH	1
50200100	STRUCTURE EXCAVATION	CU YD	21
50300225	CONCRETE STRUCTURES	CU YD	30.0
50300280	CONCRETE ENCSAEMENT	CU YD	15.5
50400405	PRECAST PRESTRESSED CONCRETE DECK BEAMS (21" DEPTH)	SQ FT	2396
50400505	PRECAST PRESTRESSED CONCRETE DECK BEAMS (27" DEPTH)	SQ FT	1534
50800105	REINFORCEMENT BARS	POUND	3266
50900205	STEEL RAILING, TYPE S1	FOOT	328
51201005	FURNISHING METAL PILE SHELLS 12'	FOOT	1413
51202305	DRIVING Piles	FOOT	1413
51203200	TEST PILE METAL SHELLS	EACH	1
51500100	NAME PLATES	EACH	1
67100100	MOBILIZATION	L. SUM	1

POPE COUNTY



PROPOSED IMPROVEMENT

INDEX OF SHEETS

- COVER SHEET
 - PLAN AND PROFILE
 - GENERAL PLAN AND ELEVATION
 - DECK BEAMS 21" X 36"
 - DECK BEAMS 27" X 36"
 - ABUTMENTS
 - PIERS
 - STEEL RAILING
 - NAME PLATES
 - PILE DETAILS
 - CROSS SECTIONS
- STANDARDS 280001-03 TEMPORARY EROSION CONTROL SYSTEMS
702001-06 TRAFFIC CONTROL DEVICES
BLR-21-6 TRAFFIC CONTROL

CLASSIFICATION : LOCAL ROAD
ADT : 100
DESIGN SPEED : 30 MPH

JOINT UTILITY LOCATION INFORMATION FOR EXCAVATION
J.U.L.I.E. 1-800-892-0123
CONTACT 48 HOURS BEFORE EXCAVATING



03-26-07

Edward W. Miller

Edward W. Miller
PROFESSIONAL ENGINEER
#062-025277
EXPIRES NOV. 30, 2007

E. MILLER ENGINEERING, INC.
CONSULTING ENGINEERS
HARRISBURG, ILLINOIS

CONTRACT NO. 99210

LOCATION MAP

SCALE: 1" = 2 MILES

NET LENGTH OF IMPROVEMENT = 765.00 FT. = 0.1449 MILES

POPE COUNTY	
Approved	3/28/07 <i>W. Brian Ziegler</i> Pope County Engineer
Passed	4/2/07 <i>Dani W. Hill</i> District 9 Engineer of Local Roads and Streets
Releasing for Bid Based on Limited Review	4-2-07 <i>May C. Kani</i> Deputy Director of Highways, Region 5 Engineer