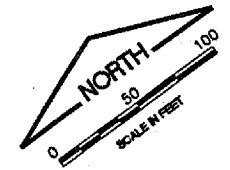


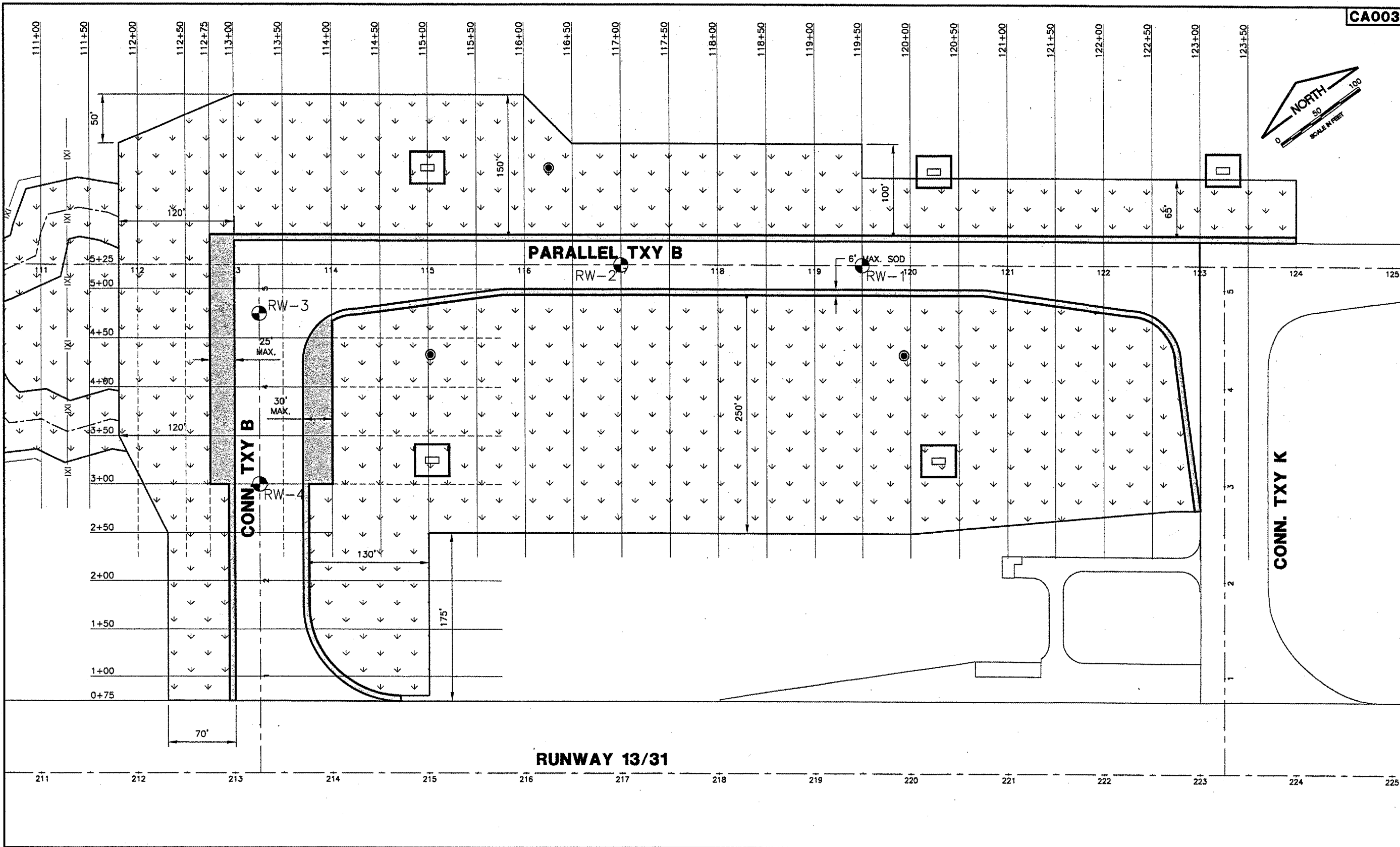
CA003


K:\Springfield\0503503\Draw\Sheets
FILE: TURF02.dwg
UPDATE BY: Dave Allen
PLOT DATE: 5/7/2007 4:53 PM
BASE_PROPGEO
Base_ExistTopo_TryB
tbinfo
BASE_PROPDRAIN
BASE_PROPTURF



REVISIONS		
NUMBER	BY	DATE

0 1 2
THIS BAR IS EQUAL TO 2"
AT FULL SCALE (34X22).




SPRINGFIELD AIRPORT AUTHORITY
ABRAHAM LINCOLN CAPITAL AIRPORT
SPRINGFIELD, ILLINOIS

CONSTRUCT RUNWAY 13/31 RSA IMPROVEMENTS
INDEX TO CROSS SECTIONS - TURFING PLAN 2

© Copyright CMT, Inc.
CMT
 CRAWFORD, MURPHY & TILLY, INC.
 CONSULTING ENGINEERS
 License No. 094-000513

DESIGN BY: CBG
 DRAWN BY: DPA
 CHECKED BY: *RLW*
 APPROVED BY: *RLW*
 DATE: 04/24/07
 JOB No: 05035-03
 IL. PROJ. NO. SPI-3488
 AIP PROJ. NO. 3-17-0096-42

LEGEND

- 112+50 ——— CROSS SECTION
- ↓ ↓ ↓ NEW SEEDING & MULCHING
- IXI- NEW SILT FENCE
- NEW INLET PROTECTION
- ▨ NEW SOD LIMITS
- SB-3 ● SOIL BORING LOCATIONS

NOTE:

1. TURFING LIMITS SHOWN ARE APPROXIMATE. ACTUAL TURFING LIMITS SHALL BE DETERMINED BY THE ENGINEER.
2. AN ADDITIONAL 1000 SY OF EXCELSIOR BLANKET, 1200 L.F. OF SILT FENCE, AND 50 S.Y. OF SODDING HAVE BEEN INCLUDED IN THE QUANTITIES FOR ADDITIONAL DISTURBED AREAS AS REQUIRED BY THE ENGINEER.
3. RESTORATION AND TURFING OF DISTURBED AREAS BEYOND THE LIMITS SHOWN (SUCH AS EDGE LIGHTING, CABLING, SIGNAGE, ACCESS, STAGING, ETC.) SHALL BE INCIDENTAL TO THE PROJECT.

KEYMAP

