
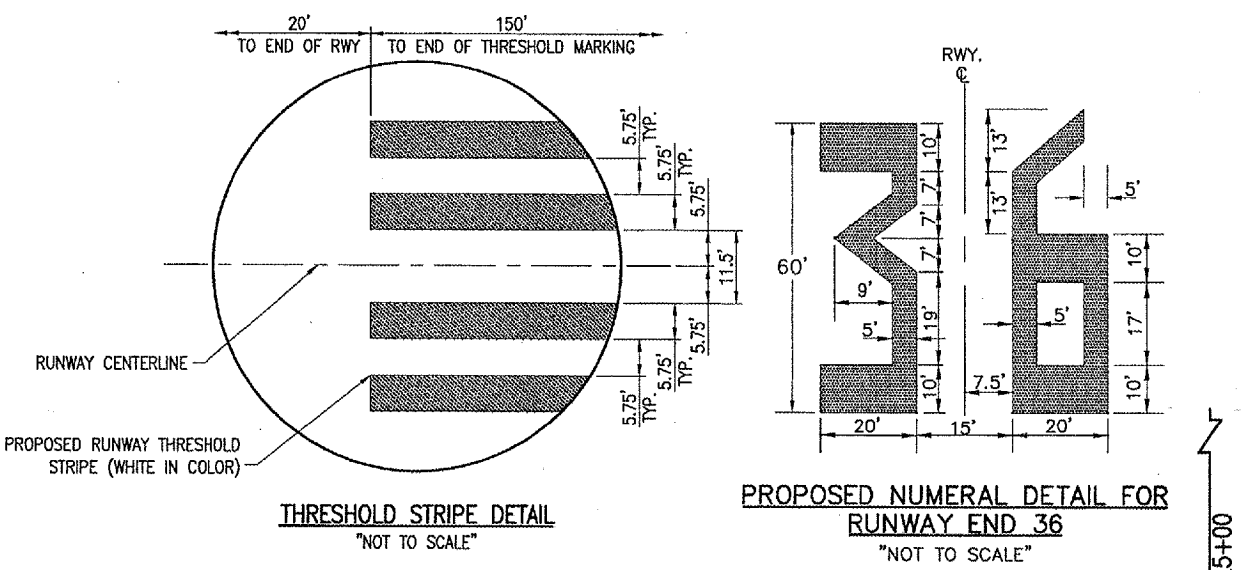


APR 27, 2007 7:41 AM BAK
 I:\AIRPORTS\CARMI\801-07TX\AIRPORT\SHEETS\R-151\MRK.DWG - STA. 17+00 TO STA. 33+00

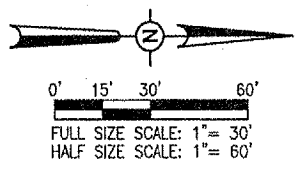


MARKING QUANTITIES			
DESCRIPTION	UNIT AREA	NO. REQUIRED	TOTAL AREA
RUNWAY THRESHOLD STRIPES	862.5	6	5,175
RUNWAY CENTERLINE STRIPES	360	3	1,080
RUNWAY NUMERAL 3	634	1	634
RUNWAY NUMERAL 6	712	1	712
TOTAL WHITE			7,601
DESCRIPTION	UNIT AREA	NO. REQUIRED	TOTAL AREA
TAXIWAY CENTERLINE	5,618	1	5,618
HOLDING LINE: TXY "A3"	132	1	132
HOLDING LINE: TXY "A2"	147	1	147
HOLDING LINE: TXY "A1"	142	1	142
TOTAL YELLOW			6,019
DESCRIPTION	UNIT AREA	NO. REQUIRED	TOTAL AREA
TAXIWAY CENTERLINE BLACK OUTLINE	5,618	1	5,618
HOLDING LINE BLACK OUTLINE: TXY "A3"	215	1	215
HOLDING LINE BLACK OUTLINE: TXY "A2"	239	1	239
HOLDING LINE BLACK OUTLINE: TXY "A1"	228	1	228
TOTAL BLACK			6,300
TOTAL MARKING			19,920



LEGEND

	EXISTING PAVEMENT
	PROPOSED PAVEMENT
	EXISTING MARKING
	PROPOSED MARKING




DATE	REVISION	BY

CARMI MUNICIPAL AIRPORT
CARMI, ILLINOIS

IL PROJ.: CUL-3683
 A.I.P. PROJ.: 3-17-0109-87

I.P. Project No. 801-07TXD_0800 Filename: R-151\MRK.DWG Scale: 1"=30' Date: 02/16/07	LAYOUT: MDR 02/16/07 DRAWN: MDR 02/16/07 REVIEWED: CAH 03/27/07
---	---



EXTEND PARTIAL PARALLEL TAXIWAY

PROPOSED MARKING PLAN
 STA. 17+00 TO STA. 33+00