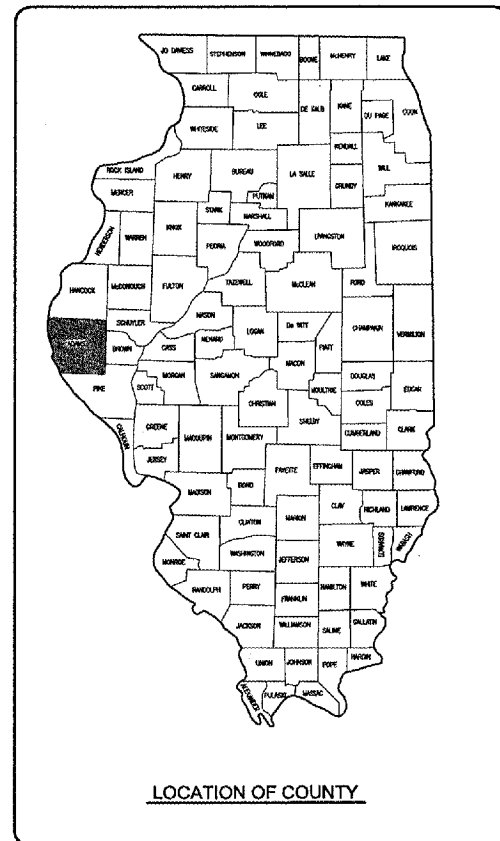



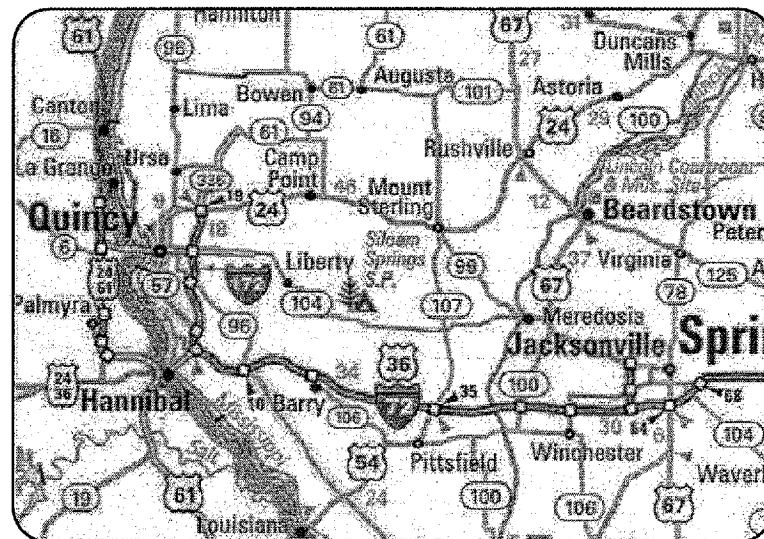
CONSTRUCTION PLANS FOR QUINCY REGIONAL AIRPORT - BALDWIN FIELD QUINCY, ADAMS COUNTY, ILLINOIS REALIGN, WIDEN AND REHABILITATE TAXIWAY "C" - PHASE 2

SCOPE OF WORK

THE PROJECT SCOPE CONSISTS OF WIDENING TAXIWAY "C" FROM 50 FT. TO 60 FT. USING A BITUMINOUS PAVEMENT SECTION PRIOR TO A BITUMINOUS OVERLAY AS DETAILED IN THESE CONSTRUCTION PLANS. ASSOCIATED KEY WORK ITEMS WILL INCLUDE EXCAVATION, SOIL PROCESSING, DRAINAGE, MEDIUM INTENSITY TAXIWAY LIGHTS AND UNDERGROUND CABLE, PAVEMENT MARKING, SEEDING, MULCHING, AND INCIDENTALS.



LOCATION OF COUNTY



LOCATION

ILL. PROJ.: UIN-3690
A.I.P. PROJ.: 3-17-0085-B1
LATITUDE: 39° 56' 33"
LONGITUDE: 91° 11' 40"
ELEVATION: 769.0' M.S.L.
DATE: MARCH 23, 2007

HANSON
Hanson Professional Services Inc.
Submitted by: Joseph D. Worley ENGR
Date Submitted: April 20, 2007
Lic. Exp. Date: November 30, 2007

CITY OF QUINCY
Approved: [Signature] MAYOR
Date: 3-28-07
Approved: [Signature] CITY ENGINEER
Date: MARCH 28, 2007
Approved: [Signature] AIRPORT DIRECTOR
Date: MARCH 28, 2007

REVISION	DATE	BY

QUINCY REGIONAL AIRPORT
BALDWIN FIELD
ADAMS COUNTY, ILLINOIS

ILL. PROJ.: UIN-3690 A.I.P. PROJ.: 3-17-0085-B1

FILE PROJECT NO.	DATE	BY
82407TXD_0100	03/13/07	JDW
R-001CVR.DWG	03/13/07	ESC

HANSON
Hanson Professional Services Inc.
1626 South Sixth Street
Springfield, Illinois 62768
Office: 216-2886

REALIGN, WIDEN AND REHABILITATE TAXIWAY "C" - PHASE 2
COVER SHEET