

BY	
REVISION	
DATE	
QUINCY REGIONAL AIRPORT BALDWIN FIELD ADAMS COUNTY, ILLINOIS	
A.I.P. PROJ.: 3-17-0085-B1 I.L. PROJ.: UIN-3690	

EROSION CONTROL NOTES

ALL EROSION CONTROL MEASURES WILL BE PLACED PRIOR TO ANY DISRUPTION OF THE EXISTING SOD AREAS. THE CONTRACTOR WILL REMOVE THE INLET PROTECTION AND DITCH CHECKS ONCE A STAND OF GRASS IS ESTABLISHED AND ACCEPTED BY THE RESIDENT ENGINEER. REMOVAL OF THE EROSION CONTROL MEASURES WILL BE INCIDENTAL TO THEIR RESPECTIVE PAY ITEMS AND NO ADDITIONAL COMPENSATION WILL BE ALLOWED.

ALL PROPOSED EROSION CONTROL MEASURES SHALL BE COMPLETED AS DETAILED ON THIS EROSION CONTROL PLAN AND IN ACCORDANCE WITH THE SPECIFICATIONS.

EROSION CONTROL MEASURES ARE GOVERNED BY THE ILLINOIS ENVIRONMENTAL PROTECTION AGENCY'S STANDARDS AND SPECIFICATIONS FOR SOIL EROSIONS AND SPECIFICATION FOR SOIL EROSIONS AND SEDIMENT CONTROL.

SILT FENCE WILL BE USED FOR INLET PROTECTION AS SHOWN ON THIS SHEET.

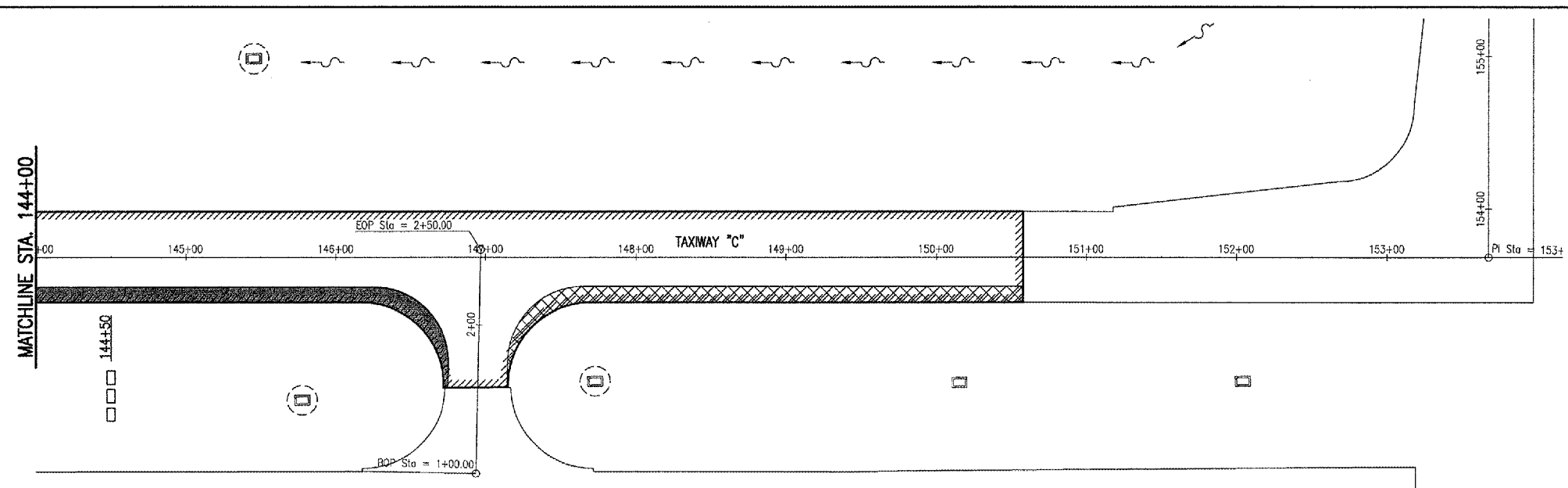
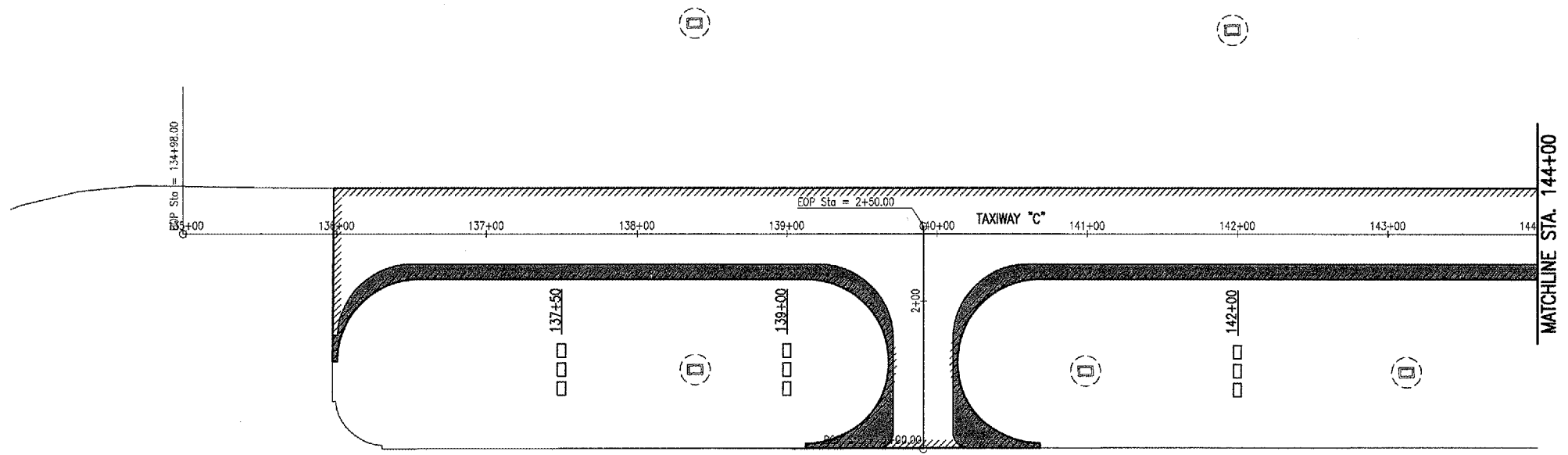
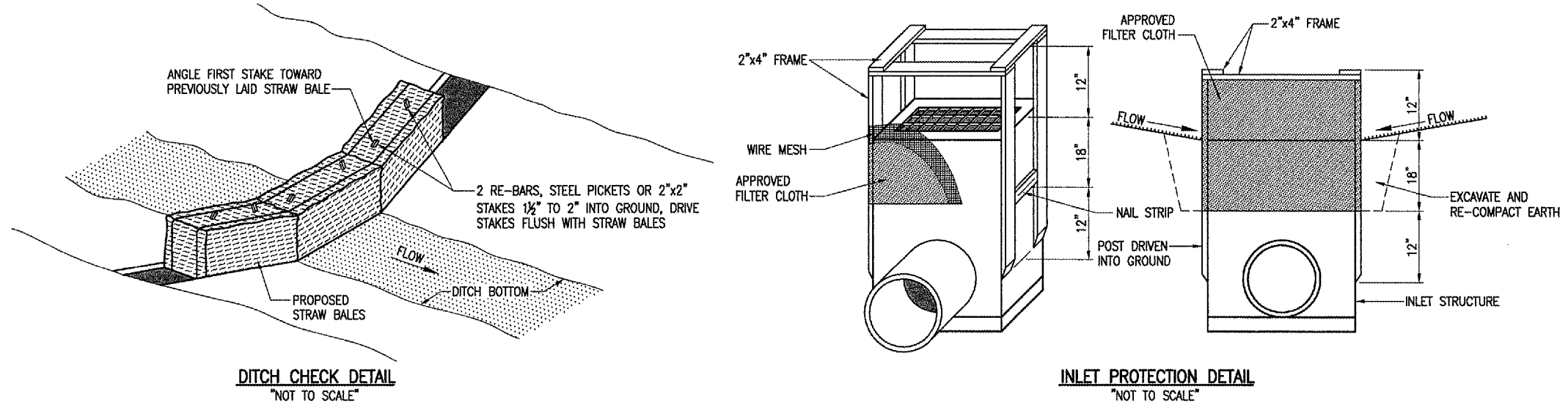
THE PROPOSED INLET PROTECTION WILL BE PLACED AT THE LOCATIONS SHOWN IN THESE CONSTRUCTION PLANS.

INSPECTION OF THE INLET PROTECTION SHALL BE FREQUENT AND REPAIR/REPLACEMENT SHALL BE MADE PROMPTLY, AS NEEDED. ANY REPAIR/REPLACEMENT MADE WILL BE CONSIDERED INCIDENTAL AND NO ADDITIONAL COMPENSATION WILL BE ALLOWED.

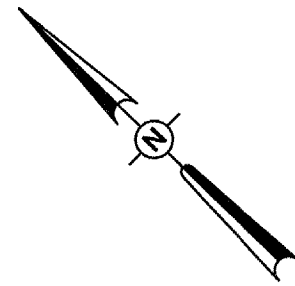
INLET PROTECTION IS TO INCLUDE ALL INCIDENTALS NECESSARY TO CONSTRUCT THESE ITEMS AND WILL BE PAID FOR UNDER ITEM:
AR156520 INLET PROTECTION

THE PROPOSED DITCH CHECKS WILL BE CONSTRUCTED AS SHOWN ON THIS SHEET AND SHALL CONSIST OF A MINIMUM OF 3 BALES PER LOCATION. INSPECTION OF THE DITCH CHECKS SHALL BE FREQUENT AND REPAIR/REPLACEMENT SHALL BE MADE PROMPTLY, AS NEEDED. ANY REPAIR/REPLACEMENT MADE WILL BE CONSIDERED INCIDENTAL AND NO ADDITIONAL COMPENSATION WILL BE ALLOWED.

THE DITCH CHECKS WILL INCLUDE ALL INCIDENTALS NECESSARY TO COMPLETE THE ITEM AND WILL BE PAID FOR UNDER ITEM:
AR156511 DITCH CHECK



- LEGEND**
- EXISTING PAVEMENT
 - PROPOSED TAXIWAY WIDENING
 - PROPOSED BITUMINOUS OVERLAY
 - PHASE ONE WIDENING
 - PROPOSED INLET PROTECTION
 - EXISTING INLET
 - DITCH CHECK
 - SWALE FLOWLINE



0' 25' 50' 100'
 HALF SIZE SCALE: 1" = 100'
 FULL SIZE SCALE: 1" = 50'

MAY 09, 2007 2:04 PM MLH
 F:\AIRPORTS\QUINCY\B2407TXWD\AIRPORT\SHEETS\R-181SMP.DWG -- 135+00 TO 151+00

HE Project No. B2407TXWD_0100	
Filename: R-181SMP.DWG	
Scale: 1" = 50'	
Date: 03/16/07	
LAYOUT	JDW 03/14/07
DRAWN	ESC 03/16/07
REVIEWED	JDW 03/17/07

HANSON
 Hanson Professional Services Inc.
 1525 South 30th Street
 Springfield, Illinois 62703-2888
 Chicago Nationwide

REALIGN, WIDEN
 AND REHABILITATE
 TAXIWAY "C" - PHASE 2
 PROPOSED
 STORM WATER POLLUTION
 PREVENTION PLAN