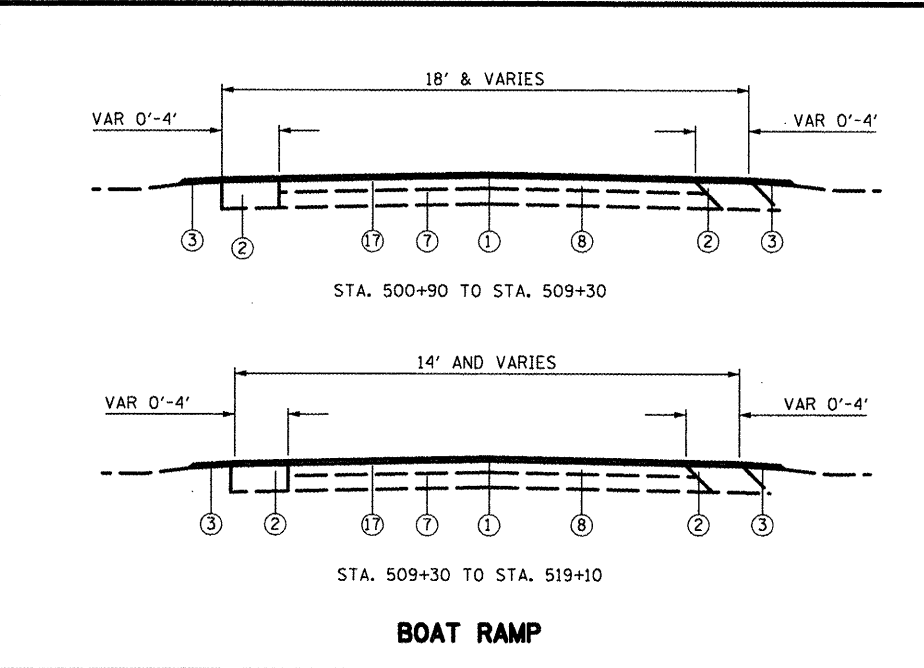
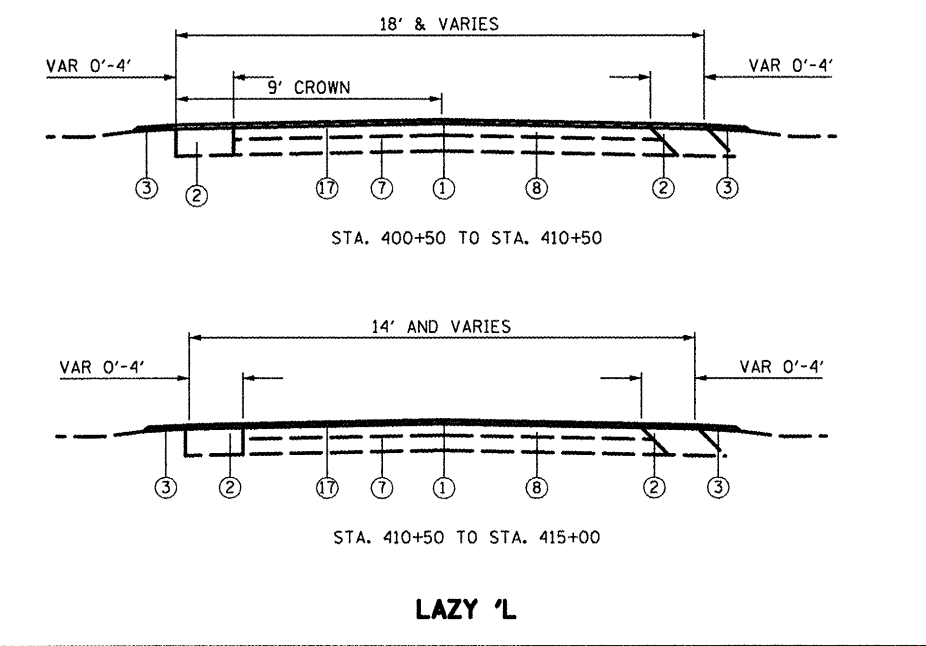


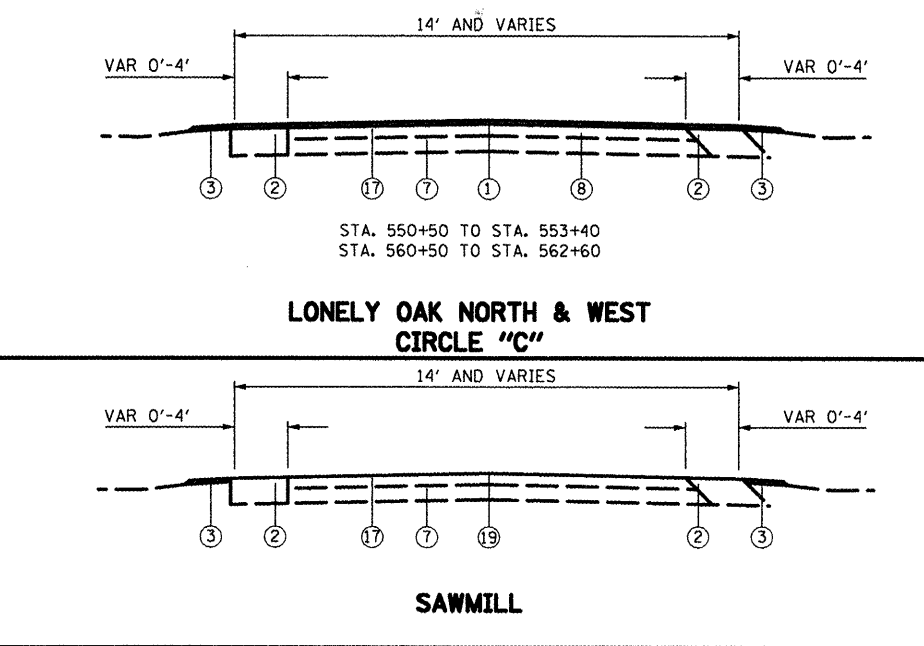
**SHADY REST**



**BOAT RAMP**

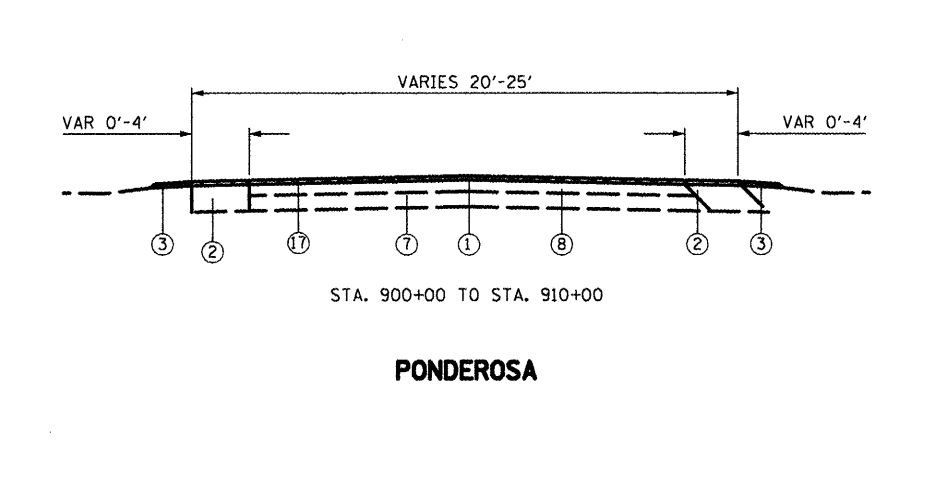


**LAZY 'L'**

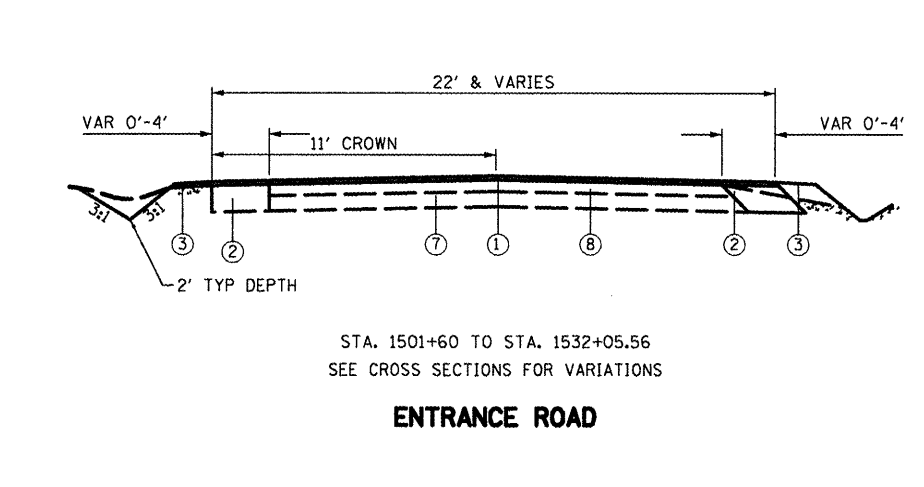


**LONELY OAK NORTH & WEST  
CIRCLE "C"**

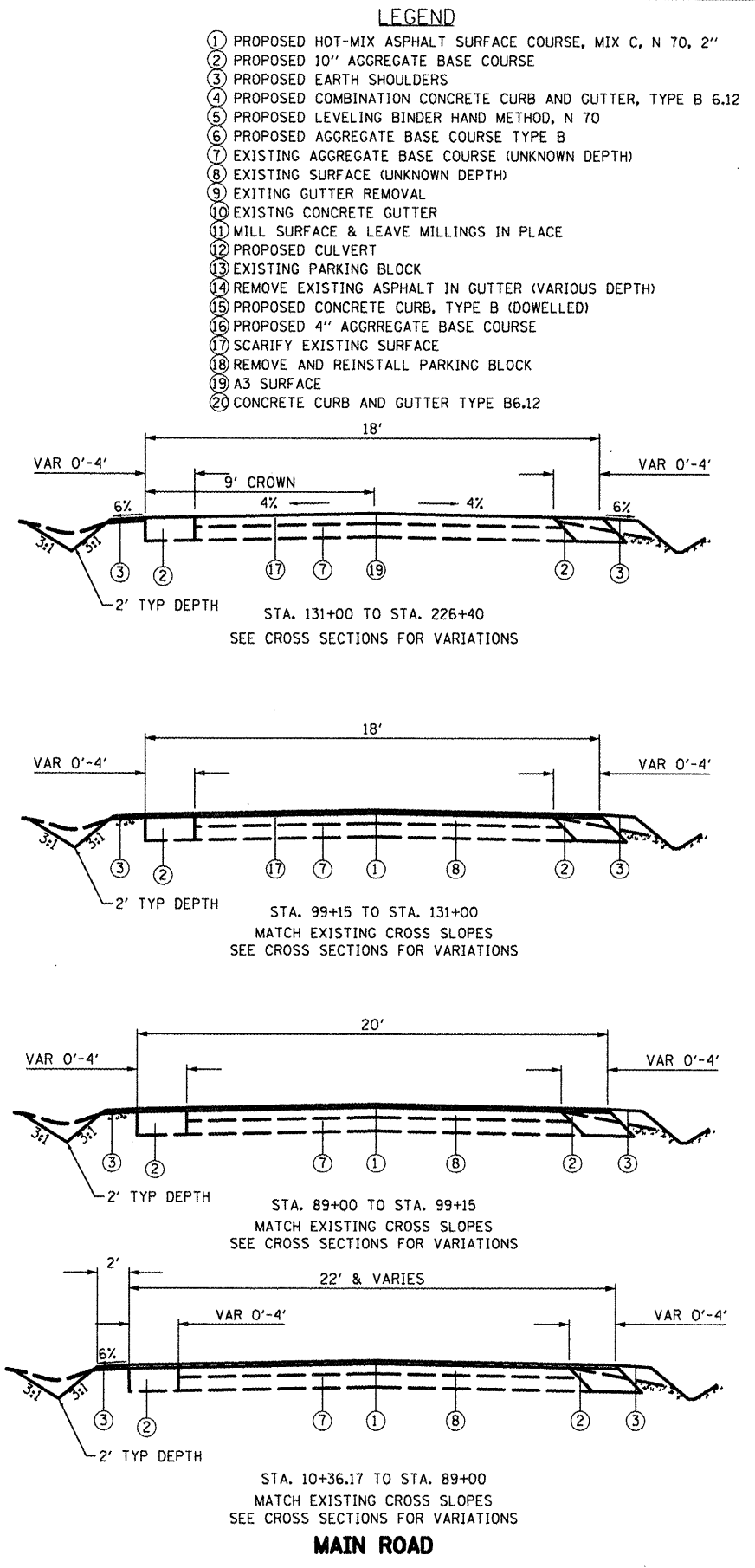
**SAWMILL**



**PONDEROSA**



**ENTRANCE ROAD**



**MAIN ROAD**

FILE NAME =	USER NAME = #USER#	DESIGNED - R.H.D.	REVISED -
#FILE#		DRAWN - J.T.T.	REVISED -
	PLOT SCALE = #SCALE#	CHECKED - R.H.D.	REVISED -
	PLOT DATE = #DATE#	DATE - 4/4/12	REVISED -

**STATE OF ILLINOIS  
DEPARTMENT OF TRANSPORTATION**

**ARGYLE LAKE STATE PARK  
TYPICAL SECTIONS**

SCALE: VARIES SHEET NO. 4 OF 112 SHEETS STA. TO STA.

F.A. RTE.	SECTION	COUNTY	TOTAL SHEETS	SHEET NO.
		WASHINGTON	112	4
FED. ROAD DIST. NO. ILLINOIS/FED. AID PROJECT			CONTRACT NO. 46223	

JOB NO. 200-003-W VASCONCELLOS ENGINEERING CORP. DESIGN FIRM REGISTRATION NUMBER 184-002017