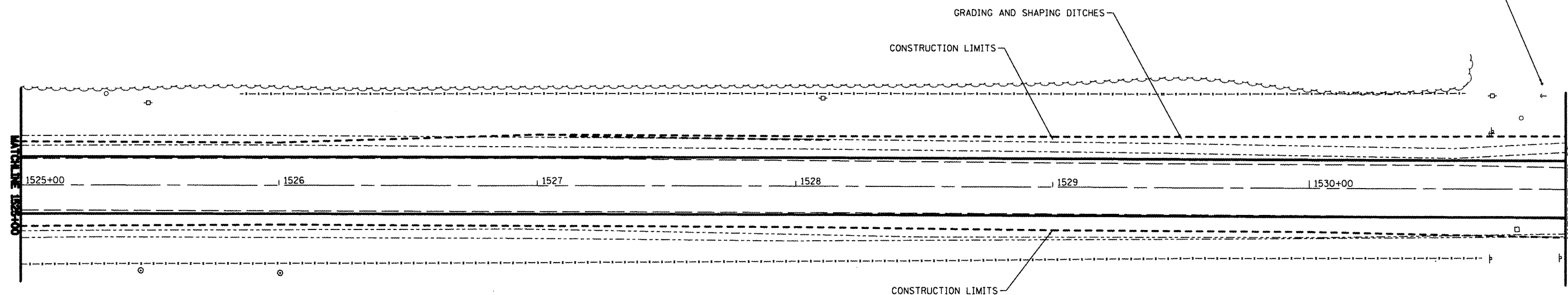







V.E.C. CONTROL POINT #308
 N: 588656.29
 E: 2527994.53
 ELEVATION: 497.77
 DESCRIPTION: LANDSCAPE SPIKE



TEMPORARY DITCH CHECKS:

STA.	L.F.
LT 1528+00	6
LT 1529+00	6
LT 1530+00	6
LT 1531+00	6

STA.	L.F.
LT 1527+00 - LT 1531+00	400

-  - TEMPORARY DITCH CHECK
-  - INLET AND PIPE PROTECTION
-  - PERIMETER EROSION CONTROL

FILE NAME *	USER NAME * @USER*	DESIGNED - R.H.D.	REVISED -
#FILE#		DRAWN - J.T.T.	REVISED -
	PLOT SCALE * #SCALE*	CHECKED - R.H.D.	REVISED -
	PLOT DATE * #DATE*	DATE - 4/4/12	REVISED -

STATE OF ILLINOIS
 DEPARTMENT OF TRANSPORTATION

WASHINGTON COUNTY CONSERVATION AREA
 ENTRANCE ROAD ALIGNMENT

SCALE: 1" = 20' SHEET NO. 60 OF 112 SHEETS STA. 1525+00 TO STA. 1531+00

SECTION	COUNTY	TOTAL SHEETS	SHEET NO.
	WASHINGTON	112	60
		CONTRACT NO. 46223	
ILLINOIS PBL. AID PROJECT			

JOB NO. 250-061-W VASCONCELLES ENGINEERING CORP. DESIGN FIRM REGISTRATION NUMBER 184-002017