



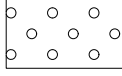




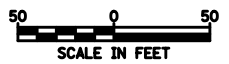
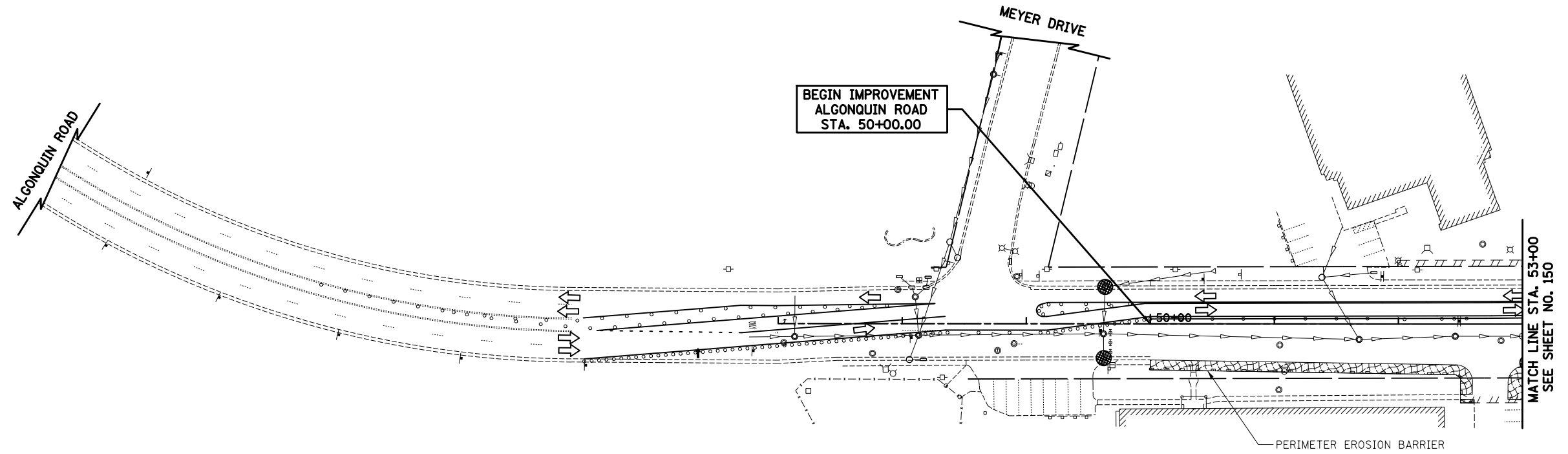


LEGEND

- | | | | |
|---|---|---|---|
|  | TEMPORARY PAVEMENT |  | INLET FILTER AND 20 FEET PERIMETER EROSION BARRIER PLACED AROUND OPEN GRATE STRUCTURE |
|  | EROSION CONTROL BLANKET AND TEMPORARY EROSION CONTROL SEEDING |  | 15 FEET PERIMETER EROSION BARRIER PLACED AROUND UPSTREAM FLARED END SECTION, BOTH IN ACCORDANCE WITH STANDARD 280001-05 |
|  | MULCH, METHOD 2 AND TEMPORARY EROSION CONTROL SEEDING |  | INLET FILTERS |
|  | SEDIMENT BASIN FOR DETAIL SEE SHEET 358 |  | TEMPORARY DITCH CHECKS |
| | |  | PERMANENT EARTH DITCH CHECKS (PAID AS EARTH EXCAVATION) |



ALGONQUIN ROAD

FILE NAME = ...\\D160F72-sh-t-eros-01.dgn	USER NAME = ctb	DESIGNED - DTE	REVISED -	STATE OF ILLINOIS DEPARTMENT OF TRANSPORTATION	EROSION AND SEDIMENT CONTROL - STAGE 1A			O.R. RTE.	SECTION	COUNTY	TOTAL SHEETS	SHEET NO.
	PLOT SCALE = 100.0000' / in.	CHECKED - GAB	REVISED -					0003	18A-2	MCHENRY	825	149
PLOT DATE = 5/2/2012	DATE - 5/3/2012	REVISED -		SCALE: 1" = 50'	SHEET NO. 1 OF 28 SHEETS	STA. -----	TO STA. 53+00	CONTRACT NO. 60F72				
								FED. ROAD DIST. NO. 1 ILLINOIS FED. AID PROJECT				