
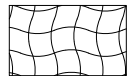
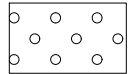







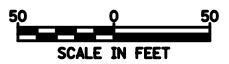


LEGEND

-  TEMPORARY PAVEMENT
-  EROSION CONTROL BLANKET AND TEMPORARY EROSION CONTROL SEEDING
-  MULCH, METHOD 2 AND TEMPORARY EROSION CONTROL SEEDING
-  SEDIMENT BASIN FOR DETAIL SEE SHEET 358
-  INLET FILTER AND 20 FEET PERIMETER EROSION BARRIER PLACED AROUND OPEN GRATE STRUCTURE
-  15 FEET PERIMETER EROSION BARRIER PLACED AROUND UPSTREAM FLARED END SECTION, BOTH IN ACCORDANCE WITH STANDARD 280001-05
-  INLET FILTERS
-  TEMPORARY DITCH CHECKS
-  PERMANENT EARTH DITCH CHECKS (PAID AS EARTH EXCAVATION)
-  RETAIN FROM PREVIOUS STAGE



FILE NAME =
... \D160F72-sht-eros-11.dgn

USER NAME = ctb
PLOT SCALE = 100.0000' / in.
PLOT DATE = 5/2/2012

DESIGNED - DTE
DRAWN - DTE
CHECKED - GAB
DATE - 5/3/2012

REVISED -
REVISED -
REVISED -
REVISED -

**STATE OF ILLINOIS
DEPARTMENT OF TRANSPORTATION**

EROSION AND SEDIMENT CONTROL - STAGE 1C & 2

SCALE: 1" = 50' SHEET NO. 11 OF 28 SHEETS STA. 110+00 TO STA. 117+50

O.R. RTE.	SECTION	COUNTY	TOTAL SHEETS	SHEET NO.
0003	18A-2	MCHENRY	825	159
CONTRACT NO. 60F72				
<small>FED. ROAD DIST. NO. 1 ILLINOIS FED. AID PROJECT</small>				