



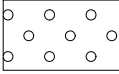





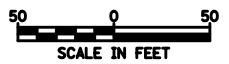
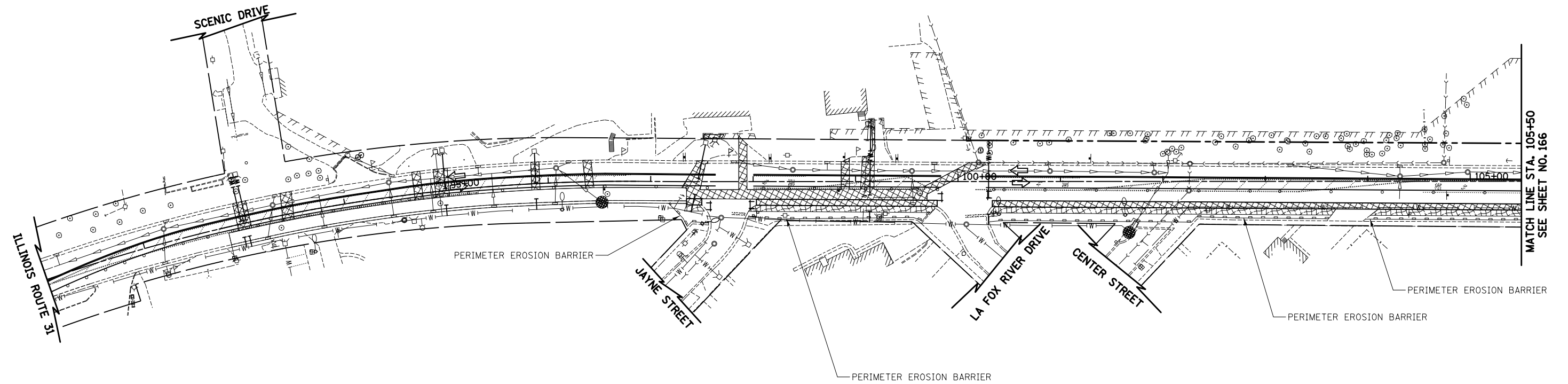


**LEGEND**

- |   |   |   |   |
|---|---|---|---|
|  | TEMPORARY PAVEMENT  |  | INLET FILTER AND 20 FEET PERIMETER EROSION BARRIER PLACED AROUND OPEN GRATE STRUCTURE                                   |
|  | EROSION CONTROL BLANKET AND TEMPORARY EROSION CONTROL SEEDING |  | 15 FEET PERIMETER EROSION BARRIER PLACED AROUND UPSTREAM FLARED END SECTION, BOTH IN ACCORDANCE WITH STANDARD 280001-05 |
|  | MULCH, METHOD 2 AND TEMPORARY EROSION CONTROL SEEDING         |  | INLET FILTERS   |
|  | SEDIMENT BASIN FOR DETAIL SEE SHEET 358                       |  | TEMPORARY DITCH CHECKS  |
|   |   |  | PERMANENT EARTH DITCH CHECKS (PAID AS EARTH EXCAVATION)   |
|   |   |  | RETAIN FROM PREVIOUS STAGE  |



ILLINOIS ROUTE 31

FILE NAME = ...\\D160F72-sht-eros-17.dgn	USER NAME = ctb	DESIGNED - DTE	REVISED -	<b>STATE OF ILLINOIS DEPARTMENT OF TRANSPORTATION</b>	<b>EROSION AND SEDIMENT CONTROL - STAGE 3A &amp; 3D</b>		O.R. RTE.	SECTION	COUNTY	TOTAL SHEETS	SHEET NO.
	PLOT SCALE = 100.0000' / 1in.	CHECKED - GAB	REVISED -				0003	18A-2	MCHENRY	825	165
PLOT DATE = 5/2/2012	DATE = 5/3/2012	REVISED -	REVISED -	SCALE: 1" = 50'		SHEET NO. 17 OF 28 SHEETS	STA. 91+00	TO STA. 105+50	CONTRACT NO. 60F72		
FED. ROAD DIST. NO. 1 ILLINOIS FED. AID PROJECT											